



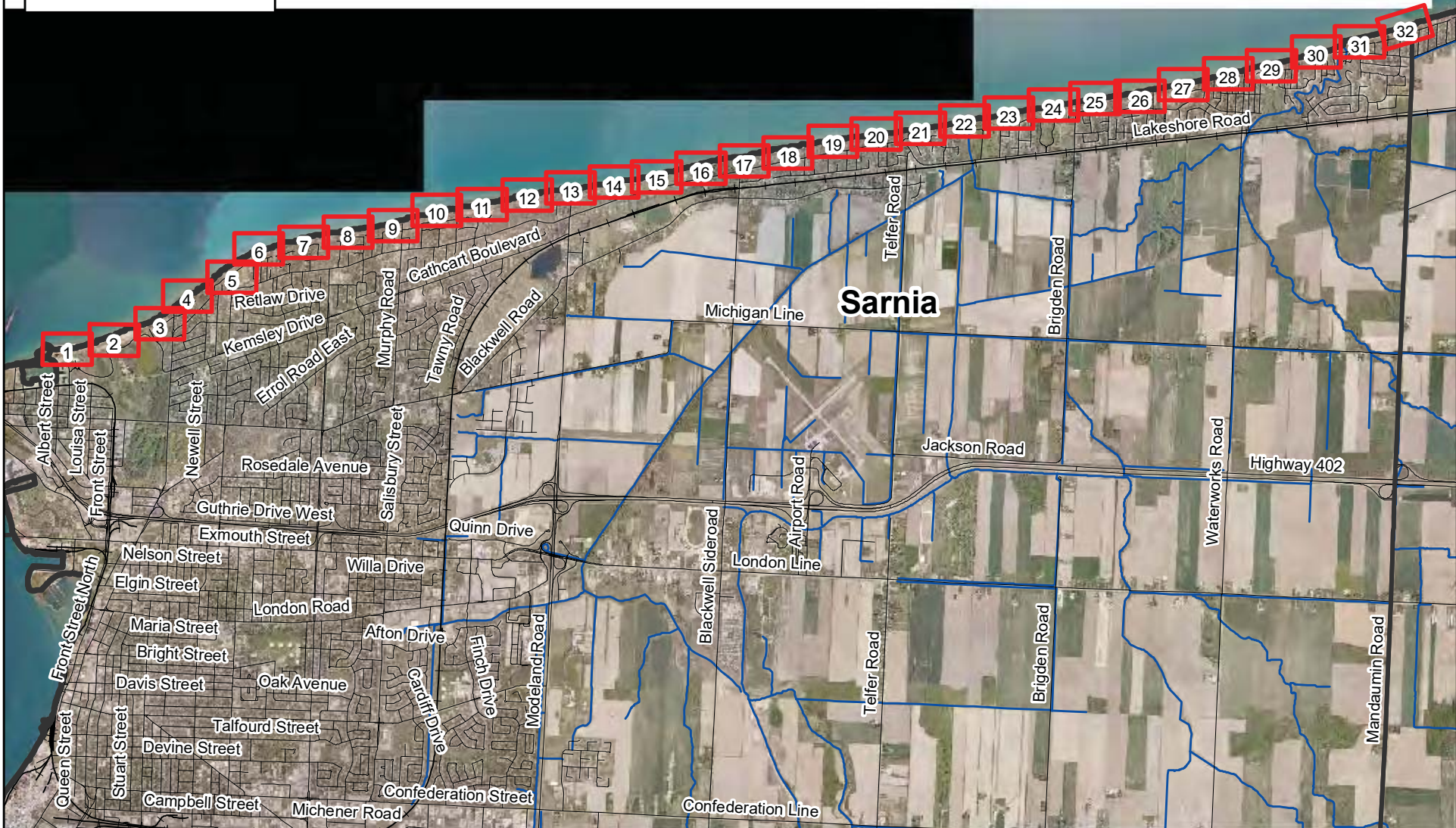
Lake Huron Shoreline
Management Plan 2010
Sarnia
Index Map for
1:2000 Scale Tiles

Map Tiles



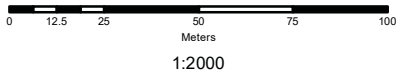
0 205 410 820 1230 1640
Metres





Produced by the SCRCA under license with the Ontario Ministry of Natural Resources. Copyright Queen's Printer August 2011
May not be reproduced without permission
THIS IS NOT A PLAN OF SURVEY





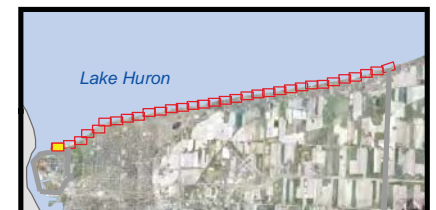
**Sarnia
Shoreline Hazard Mapping
Map 1**



-  0.5 m contours (2007)
-  Shoreline Area 1
-  Shoreline Area 2
-  Measurement Numbers

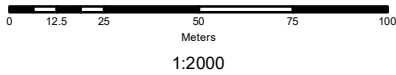






Produced by the SCRCA under license with the Ontario Ministry of Natural Resources.
Copyright Queen's Printer February 2012
May not be reproduced without permission
Air Photo: 2007 -Copyright St. Clair Region Conservation
THIS IS NOT A PLAN OF SURVEY





**Sarnia
Shoreline Hazard Mapping
Map 2**

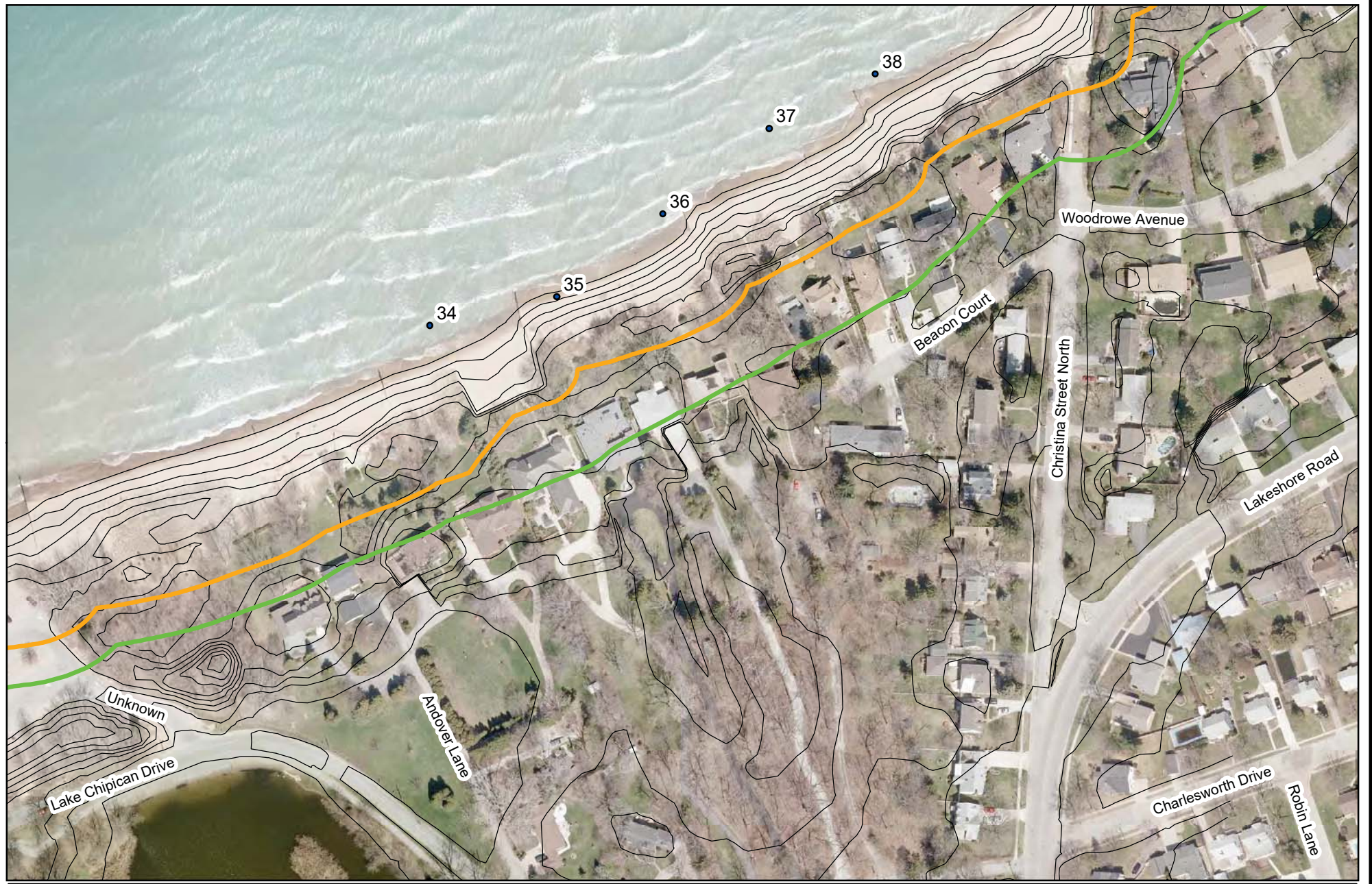


-  0.5 m contours (2007)
-  Shoreline Area 1
-  Shoreline Area 2
-  Measurement Numbers

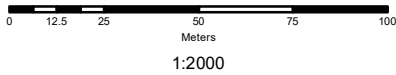






Produced by the SCRCA under license with the Ontario Ministry of Natural Resources.
Copyright Queen's Printer February 2012
May not be reproduced without permission
Air Photo: 2007 -Copyright St. Clair Region Conservation
THIS IS NOT A PLAN OF SURVEY





**Sarnia
Shoreline Hazard Mapping
Map 3**



-  0.5 m contours (2007)
-  Shoreline Area 1
-  Shoreline Area 2
-  Measurement Numbers

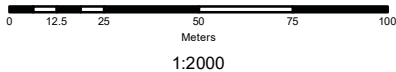






Produced by the SCRCA under license with the Ontario Ministry of Natural Resources.
Copyright Queen's Printer February 2012
May not be reproduced without permission
Air Photo: 2007 -Copyright St. Clair Region Conservation
THIS IS NOT A PLAN OF SURVEY





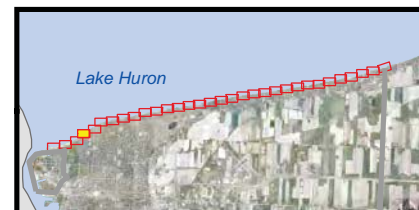
**Sarnia
Shoreline Hazard Mapping
Map 4**



-  0.5 m contours (2007)
-  Shoreline Area 1
-  Shoreline Area 2
-  Measurement Numbers

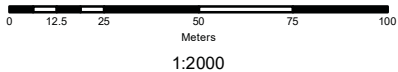






Produced by the SCRCA under license with the Ontario Ministry of Natural Resources.
Copyright Queen's Printer February 2012
May not be reproduced without permission
Air Photo: 2007 -Copyright St. Clair Region Conservation
THIS IS NOT A PLAN OF SURVEY





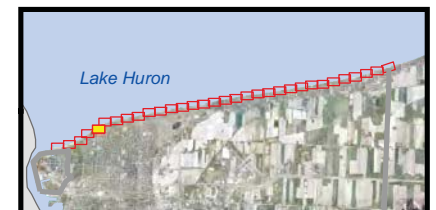
**Sarnia
Shoreline Hazard Mapping
Map 5**



-  0.5 m contours (2007)
-  Shoreline Area 1
-  Shoreline Area 2
-  Measurement Numbers

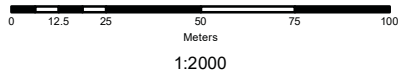






Produced by the SCRCA under license with the Ontario Ministry of Natural Resources.
Copyright Queen's Printer February 2012
May not be reproduced without permission
Air Photo: 2007 -Copyright St. Clair Region Conservation
THIS IS NOT A PLAN OF SURVEY





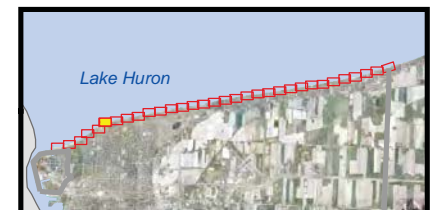
**Sarnia
Shoreline Hazard Mapping
Map 6**



-  0.5 m contours (2007)
-  Shoreline Area 1
-  Shoreline Area 2
-  Measurement Numbers

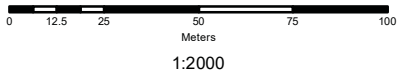






Produced by the SCRCA under license with the Ontario Ministry of Natural Resources.
Copyright Queen's Printer February 2012
May not be reproduced without permission
Air Photo: 2007 -Copyright St. Clair Region Conservation
THIS IS NOT A PLAN OF SURVEY





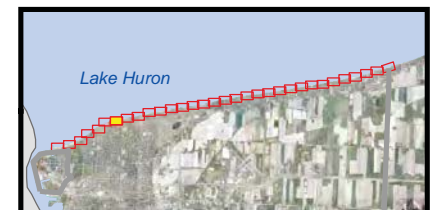
**Sarnia
Shoreline Hazard Mapping
Map 7**

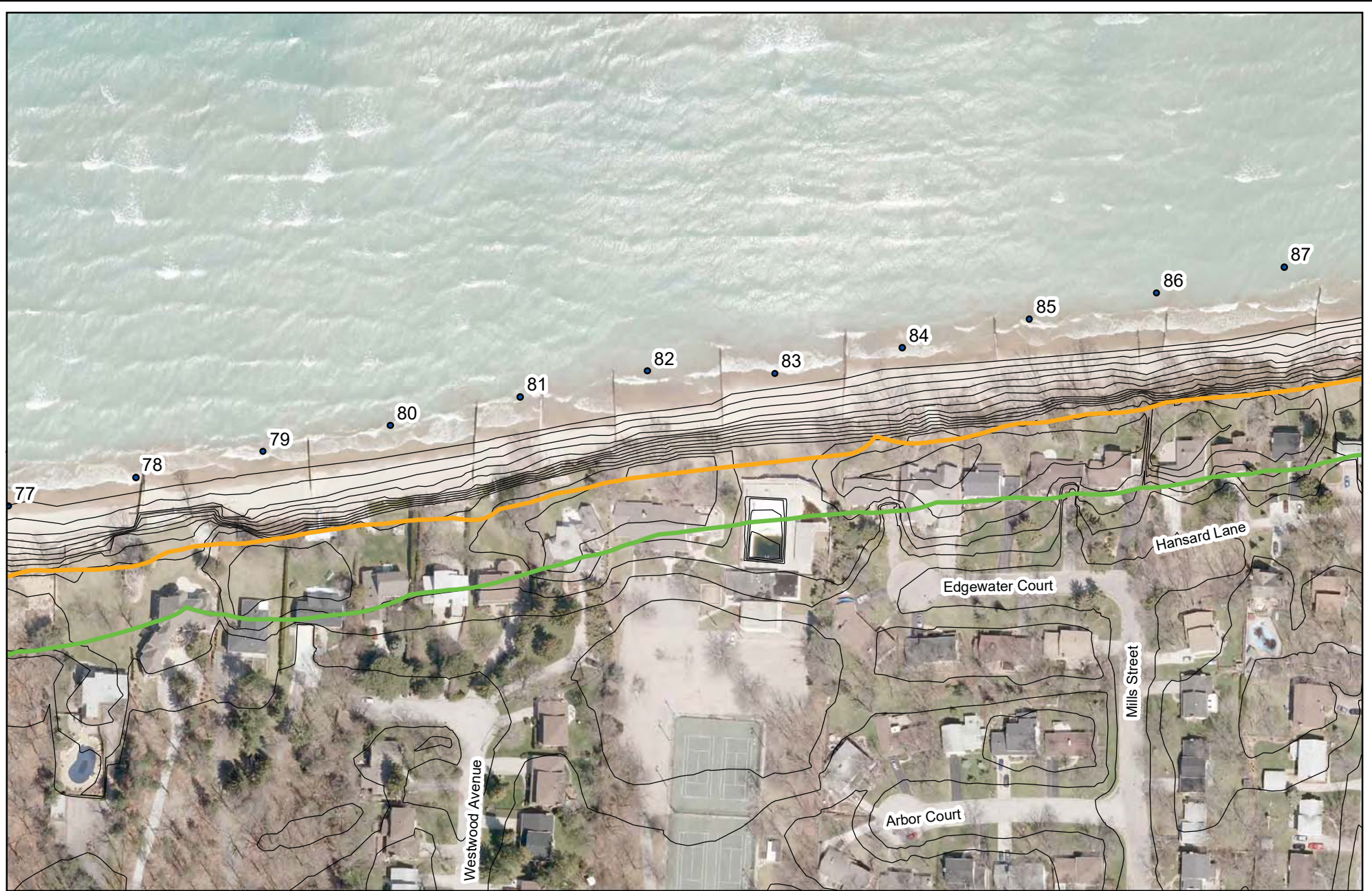


-  0.5 m contours (2007)
-  Shoreline Area 1
-  Shoreline Area 2
-  Measurement Numbers

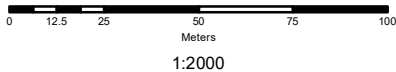


Produced by the SCRCA under license with the Ontario Ministry of Natural Resources.
Copyright Queen's Printer February 2012
May not be reproduced without permission
Air Photo: 2007 -Copyright St. Clair Region Conservation
THIS IS NOT A PLAN OF SURVEY





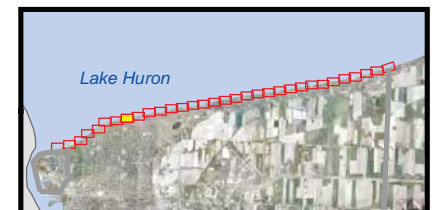
**Sarnia
Shoreline Hazard Mapping
Map 8**



- 0.5 m contours (2007)
- Shoreline Area 1
- Shoreline Area 2
- Measurement Numbers

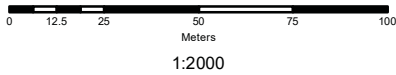






Produced by the SCRCA under license with the Ontario Ministry of Natural Resources.
Copyright Queen's Printer February 2012
May not be reproduced without permission
Air Photo: 2007 -Copyright St. Clair Region Conservation
THIS IS NOT A PLAN OF SURVEY





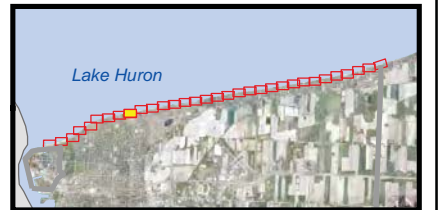
**Sarnia
Shoreline Hazard Mapping
Map 9**



-  0.5 m contours (2007)
-  Shoreline Area 1
-  Shoreline Area 2
-  Measurement Numbers

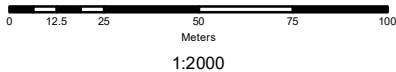






Produced by the SCRCA under license with the Ontario Ministry of Natural Resources.
Copyright Queen's Printer February 2012
May not be reproduced without permission
Air Photo: 2007 -Copyright St. Clair Region Conservation
THIS IS NOT A PLAN OF SURVEY





**Sarnia
Shoreline Hazard Mapping
Map 10**



-  0.5 m contours (2007)
-  Shoreline Area 1
-  Shoreline Area 2
-  Measurement Numbers

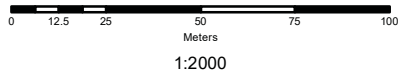






Produced by the SCRCA under license with the Ontario Ministry of Natural Resources.
Copyright Queen's Printer February 2012
May not be reproduced without permission
Air Photo: 2007 -Copyright St. Clair Region Conservation
THIS IS NOT A PLAN OF SURVEY





**Sarnia
Shoreline Hazard Mapping
Map 11**



-  0.5 m contours (2007)
-  Shoreline Area 1
-  Shoreline Area 2
-  Measurement Numbers

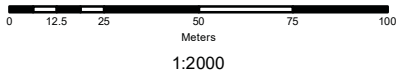






Produced by the SCRCA under license with the Ontario Ministry of Natural Resources.
Copyright Queen's Printer February 2012
May not be reproduced without permission
Air Photo: 2007 -Copyright St. Clair Region Conservation
THIS IS NOT A PLAN OF SURVEY





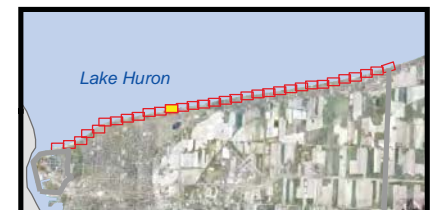
**Sarnia
Shoreline Hazard Mapping
Map 12**



-  0.5 m contours (2007)
-  Shoreline Area 1
-  Shoreline Area 2
-  Measurement Numbers

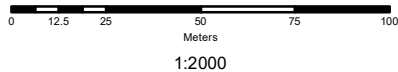






Produced by the SCRCA under license with the Ontario Ministry of Natural Resources.
Copyright Queen's Printer February 2012
May not be reproduced without permission
Air Photo: 2007 -Copyright St. Clair Region Conservation
THIS IS NOT A PLAN OF SURVEY





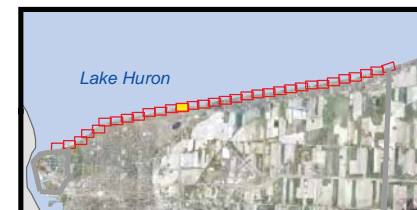
**Sarnia
Shoreline Hazard Mapping
Map 13**



-  0.5 m contours (2007)
-  Shoreline Area 1
-  Shoreline Area 2
-  Measurement Numbers

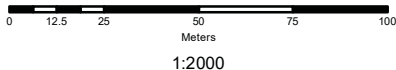






Produced by the SCRCA under license with the Ontario Ministry of Natural Resources.
Copyright Queen's Printer February 2012
May not be reproduced without permission
Air Photo: 2007 -Copyright St. Clair Region Conservation
THIS IS NOT A PLAN OF SURVEY





**Sarnia
Shoreline Hazard Mapping
Map 14**



-  0.5 m contours (2007)
-  Shoreline Area 1
-  Shoreline Area 2
-  Measurement Numbers

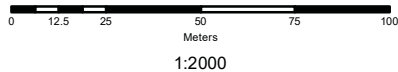






Produced by the SCRCA under license with the Ontario Ministry of Natural Resources.
Copyright Queen's Printer February 2012
May not be reproduced without permission
Air Photo: 2007 -Copyright St. Clair Region Conservation
THIS IS NOT A PLAN OF SURVEY





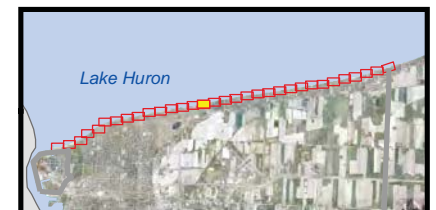
**Sarnia
Shoreline Hazard Mapping
Map 15**



-  0.5 m contours (2007)
-  Shoreline Area 1
-  Shoreline Area 2
-  Measurement Numbers

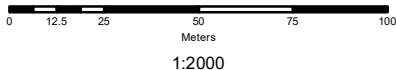






Produced by the SCRCA under license with the Ontario Ministry of Natural Resources.
Copyright Queen's Printer February 2012
May not be reproduced without permission
Air Photo: 2007 -Copyright St. Clair Region Conservation
THIS IS NOT A PLAN OF SURVEY





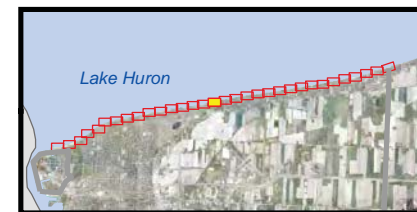
**Sarnia
Shoreline Hazard Mapping
Map 16**



-  0.5 m contours (2007)
-  Shoreline Area 1
-  Shoreline Area 2
-  Measurement Numbers

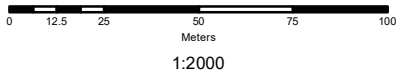






Produced by the SCRCA under license with the Ontario Ministry of Natural Resources.
Copyright Queen's Printer February 2012
May not be reproduced without permission
Air Photo: 2007 -Copyright St. Clair Region Conservation
THIS IS NOT A PLAN OF SURVEY





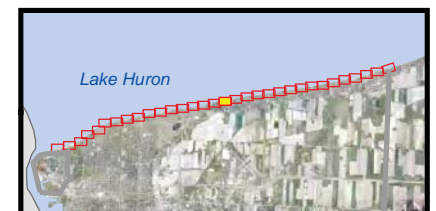
**Sarnia
Shoreline Hazard Mapping
Map 17**



-  0.5 m contours (2007)
-  Shoreline Area 1
-  Shoreline Area 2
-  Measurement Numbers

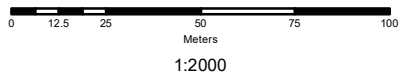






Produced by the SCRCA under license with the Ontario Ministry of Natural Resources.
Copyright Queen's Printer February 2012
May not be reproduced without permission
Air Photo: 2007 -Copyright St. Clair Region Conservation
THIS IS NOT A PLAN OF SURVEY





**Sarnia
Shoreline Hazard Mapping
Map 18**



-  0.5 m contours (2007)
-  Shoreline Area 1
-  Shoreline Area 2
-  Measurement Numbers

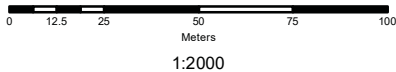






Produced by the SCRCA under license with the Ontario Ministry of Natural Resources.
Copyright Queen's Printer February 2012
May not be reproduced without permission
Air Photo: 2007 -Copyright St. Clair Region Conservation
THIS IS NOT A PLAN OF SURVEY





**Sarnia
Shoreline Hazard Mapping
Map 19**



-  0.5 m contours (2007)
-  Shoreline Area 1
-  Shoreline Area 2
-  Measurement Numbers

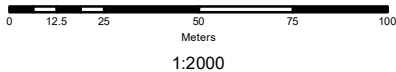






Produced by the SCRCA under license with the Ontario Ministry of Natural Resources.
Copyright Queen's Printer February 2012
May not be reproduced without permission
Air Photo: 2007 -Copyright St. Clair Region Conservation
THIS IS NOT A PLAN OF SURVEY





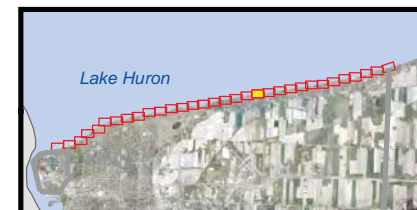
**Sarnia
Shoreline Hazard Mapping
Map 20**



-  0.5 m contours (2007)
-  Shoreline Area 1
-  Shoreline Area 2
-  Measurement Numbers

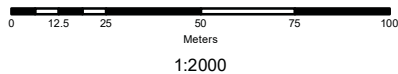






Produced by the SCRCA under license with the Ontario Ministry of Natural Resources.
Copyright Queen's Printer February 2012
May not be reproduced without permission
Air Photo: 2007 -Copyright St. Clair Region Conservation
THIS IS NOT A PLAN OF SURVEY





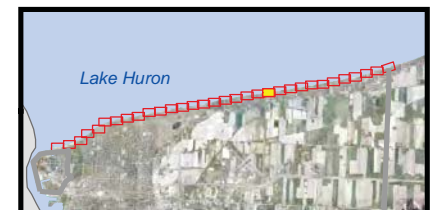
**Sarnia
Shoreline Hazard Mapping
Map 21**



-  0.5 m contours (2007)
-  Shoreline Area 1
-  Shoreline Area 2
-  Measurement Numbers

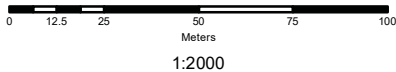






Produced by the SCRCA under license with the Ontario Ministry of Natural Resources.
Copyright Queen's Printer February 2012
May not be reproduced without permission
Air Photo: 2007 -Copyright St. Clair Region Conservation
THIS IS NOT A PLAN OF SURVEY





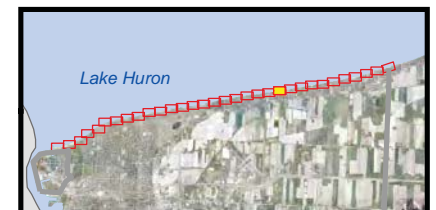
**Sarnia
Shoreline Hazard Mapping
Map 22**



-  0.5 m contours (2007)
-  Shoreline Area 1
-  Shoreline Area 2
-  Measurement Numbers

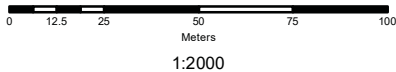


Produced by the SCRCa under license with the Ontario Ministry of Natural Resources.
Copyright Queen's Printer February 2012
May not be reproduced without permission
Air Photo: 2007 -Copyright St. Clair Region Conservation
THIS IS NOT A PLAN OF SURVEY





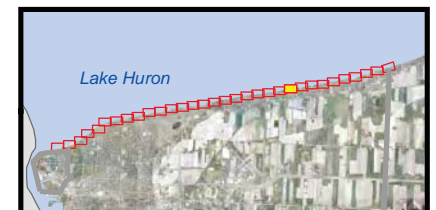
**Sarnia
Shoreline Hazard Mapping
Map 23**



- 0.5 m contours (2007)
- Shoreline Area 1
- Shoreline Area 2
- Measurement Numbers

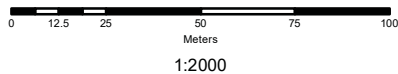






Produced by the SCRCA under license with the Ontario Ministry of Natural Resources.
Copyright Queen's Printer February 2012
May not be reproduced without permission
Air Photo: 2007 -Copyright St. Clair Region Conservation
THIS IS NOT A PLAN OF SURVEY





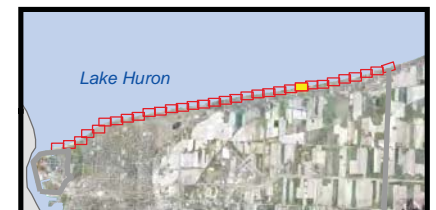
**Sarnia
Shoreline Hazard Mapping
Map 24**



-  0.5 m contours (2007)
-  Shoreline Area 1
-  Shoreline Area 2
-  Measurement Numbers

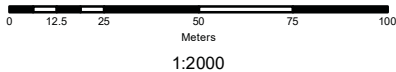






Produced by the SCRCA under license with the Ontario Ministry of Natural Resources.
Copyright Queen's Printer February 2012
May not be reproduced without permission
Air Photo: 2007 -Copyright St. Clair Region Conservation
THIS IS NOT A PLAN OF SURVEY





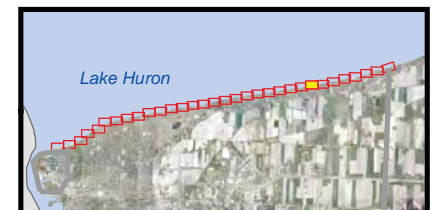
**Sarnia
Shoreline Hazard Mapping
Map 25**



-  0.5 m contours (2007)
-  Shoreline Area 1
-  Shoreline Area 2
-  Measurement Numbers

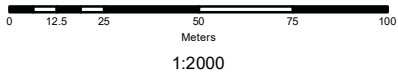






Produced by the SCRCA under license with the Ontario Ministry of Natural Resources.
Copyright Queen's Printer February 2012
May not be reproduced without permission
Air Photo: 2007 -Copyright St. Clair Region Conservation
THIS IS NOT A PLAN OF SURVEY





**Sarnia
Shoreline Hazard Mapping
Map 26**



-  0.5 m contours (2007)
-  Shoreline Area 1
-  Shoreline Area 2
-  Measurement Numbers

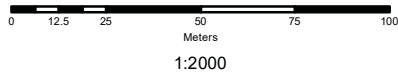






Produced by the SCRCA under license with the Ontario Ministry of Natural Resources.
Copyright Queen's Printer February 2012
May not be reproduced without permission
Air Photo: 2007 -Copyright St. Clair Region Conservation
THIS IS NOT A PLAN OF SURVEY





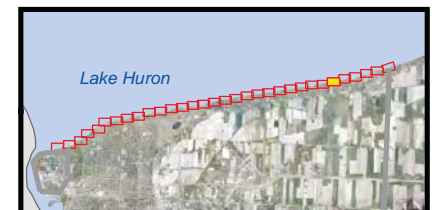
**Sarnia
Shoreline Hazard Mapping
Map 27**




-  0.5 m contours (2007)
-  Shoreline Area 1
-  Shoreline Area 2
-  Measurement Numbers

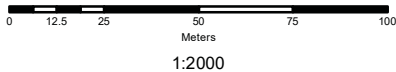






Produced by the SCRCA under license with the Ontario Ministry of Natural Resources.
Copyright Queen's Printer February 2012
May not be reproduced without permission
Air Photo: 2007 -Copyright St. Clair Region Conservation
THIS IS NOT A PLAN OF SURVEY





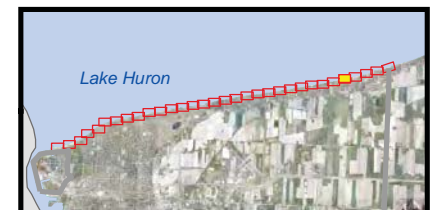
**Sarnia
Shoreline Hazard Mapping
Map 28**

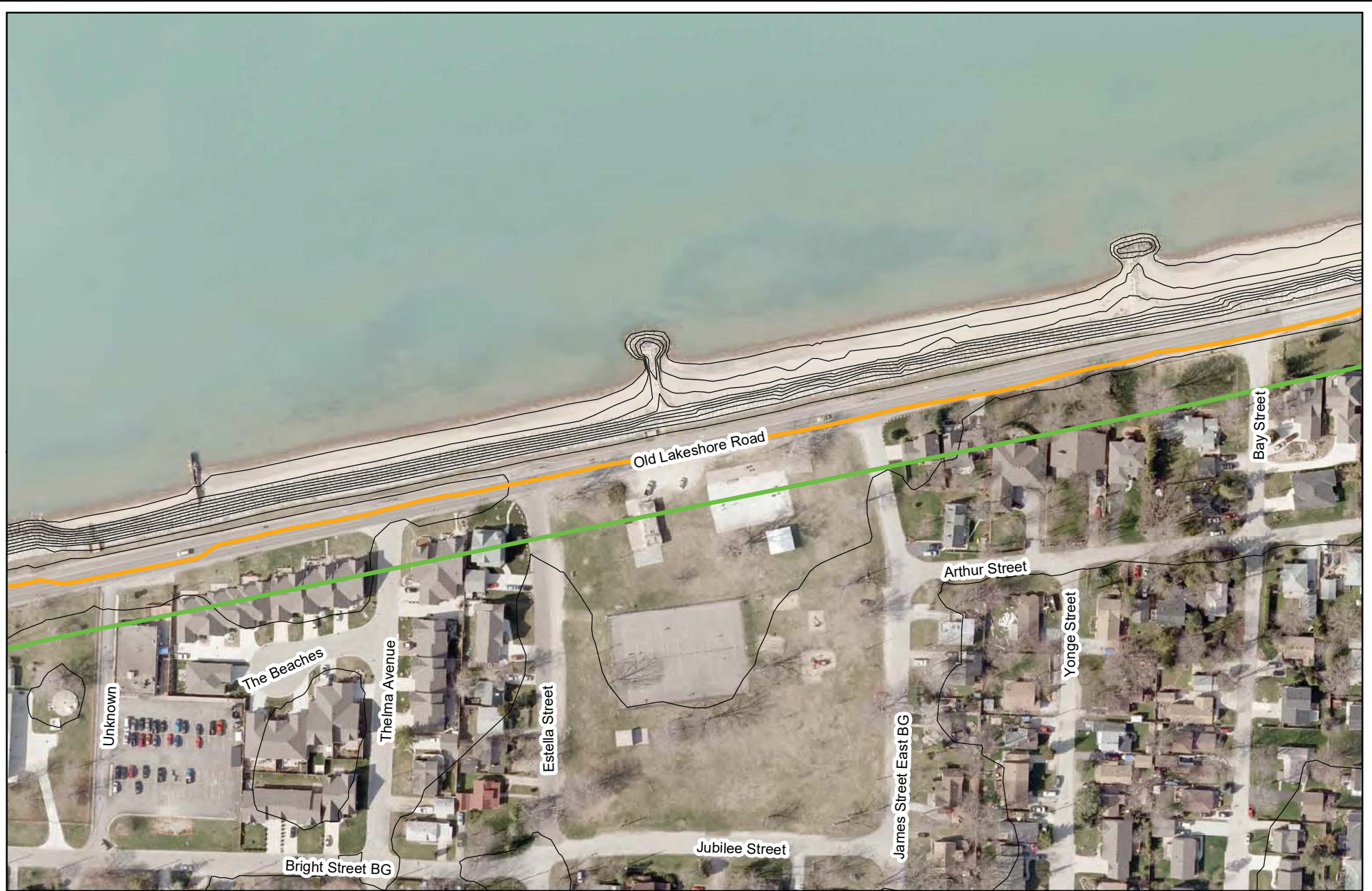


-  0.5 m contours (2007)
-  Shoreline Area 1
-  Shoreline Area 2
-  Measurement Numbers

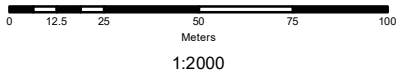






Produced by the SCRCA under license with the Ontario Ministry of Natural Resources.
Copyright Queen's Printer February 2012
May not be reproduced without permission
Air Photo: 2007 -Copyright St. Clair Region Conservation
THIS IS NOT A PLAN OF SURVEY





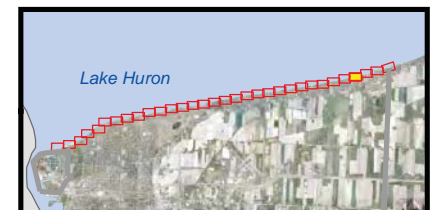
**Sarnia
Shoreline Hazard Mapping
Map 29**



-  0.5 m contours (2007)
-  Shoreline Area 1
-  Shoreline Area 2
-  Measurement Numbers

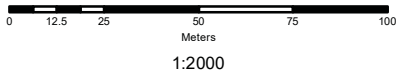






Produced by the SCRCA under license with the Ontario Ministry of Natural Resources.
Copyright Queen's Printer February 2012
May not be reproduced without permission
Air Photo: 2007 -Copyright St. Clair Region Conservation
THIS IS NOT A PLAN OF SURVEY





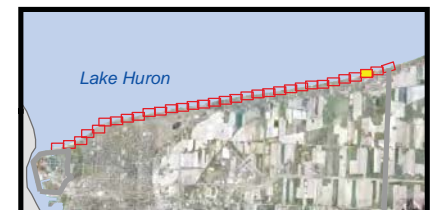
**Sarnia
Shoreline Hazard Mapping
Map 30**



-  0.5 m contours (2007)
-  Shoreline Area 1
-  Shoreline Area 2
-  Measurement Numbers

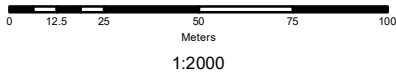






Produced by the SCRCA under license with the Ontario Ministry of Natural Resources.
Copyright Queen's Printer February 2012
May not be reproduced without permission
Air Photo: 2007 -Copyright St. Clair Region Conservation
THIS IS NOT A PLAN OF SURVEY





**Sarnia
Shoreline Hazard Mapping
Map 31**



-  0.5 m contours (2007)
-  Shoreline Area 1
-  Shoreline Area 2
-  Measurement Numbers

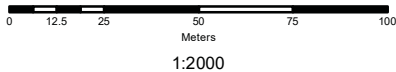






Produced by the SCRCA under license with the Ontario Ministry of Natural Resources.
Copyright Queen's Printer February 2012
May not be reproduced without permission
Air Photo: 2007 -Copyright St. Clair Region Conservation
THIS IS NOT A PLAN OF SURVEY





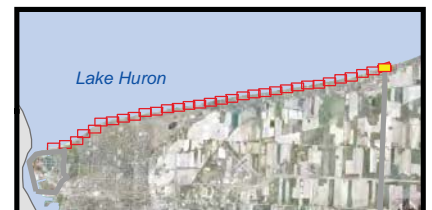
**Sarnia
Shoreline Hazard Mapping
Map 32**



-  0.5 m contours (2007)
-  Shoreline Area 1
-  Shoreline Area 2
-  Measurement Numbers



Produced by the SCRCA under license with the Ontario Ministry of Natural Resources.
Copyright Queen's Printer February 2012
May not be reproduced without permission
Air Photo: 2007 -Copyright St. Clair Region Conservation
THIS IS NOT A PLAN OF SURVEY





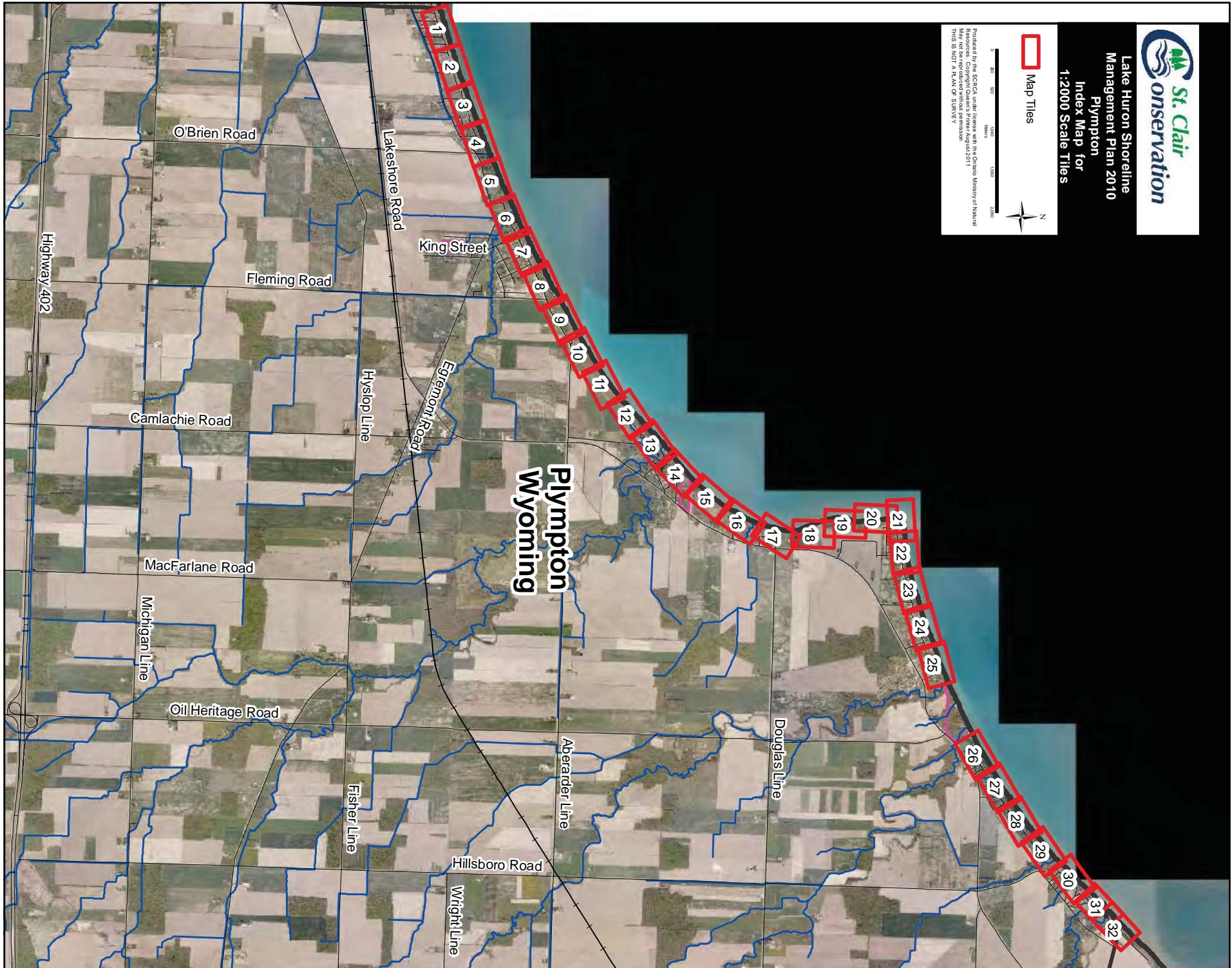
Lake Huron Shoreline
Management Plan 2010
Plympton
Index Map for
1:2000 Scale Tiles

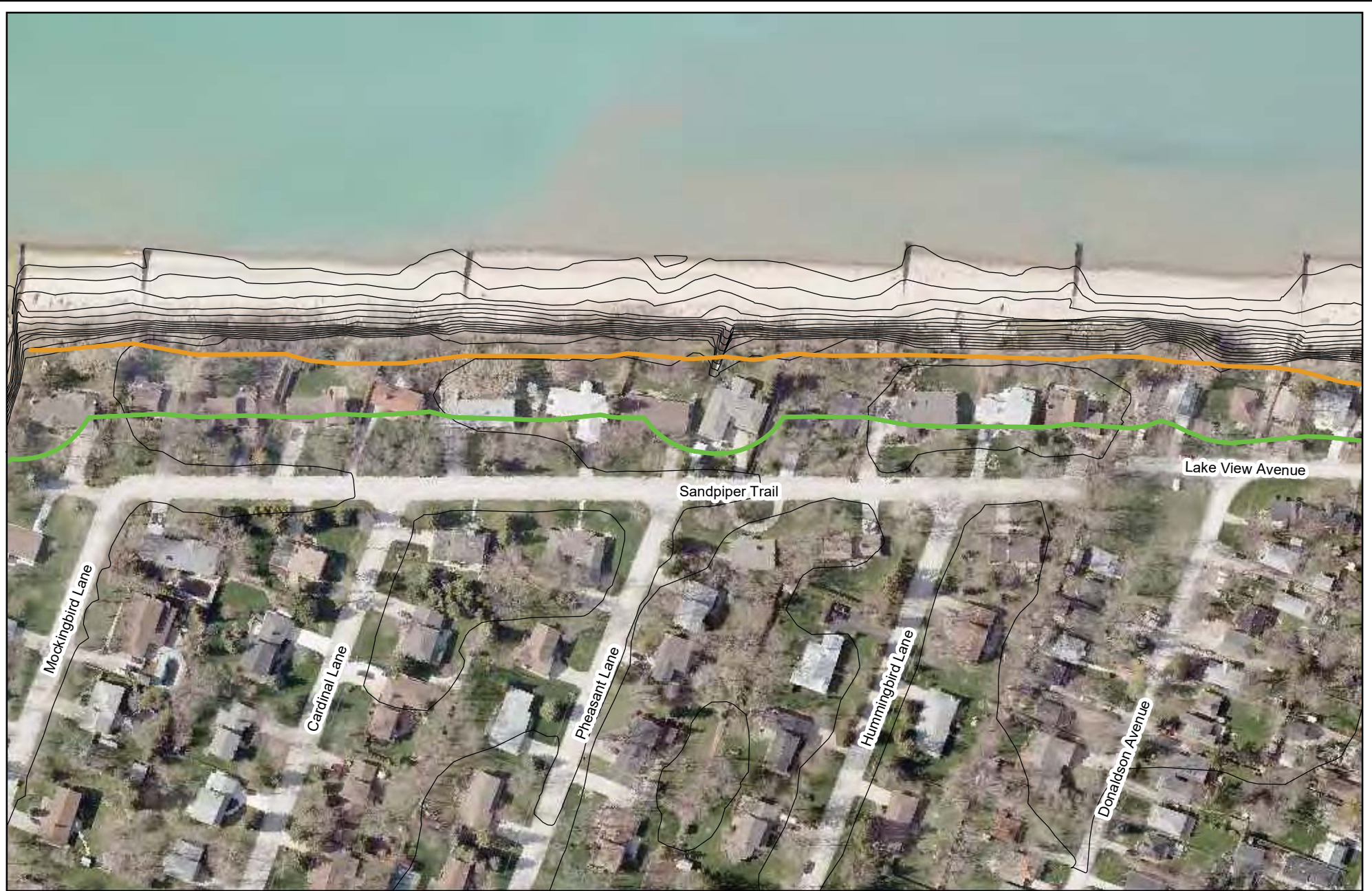


Map Tiles

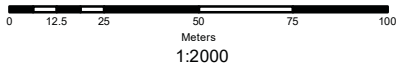






Produced by the SCSCA under license with the Ontario Ministry of Natural Resources. Copyright Queen's Printer August 2011. May not be reproduced without permission. Title: S 3400 A 300A or S 3400 A 31





**Plympton
Shoreline Hazard Mapping
Map 1**

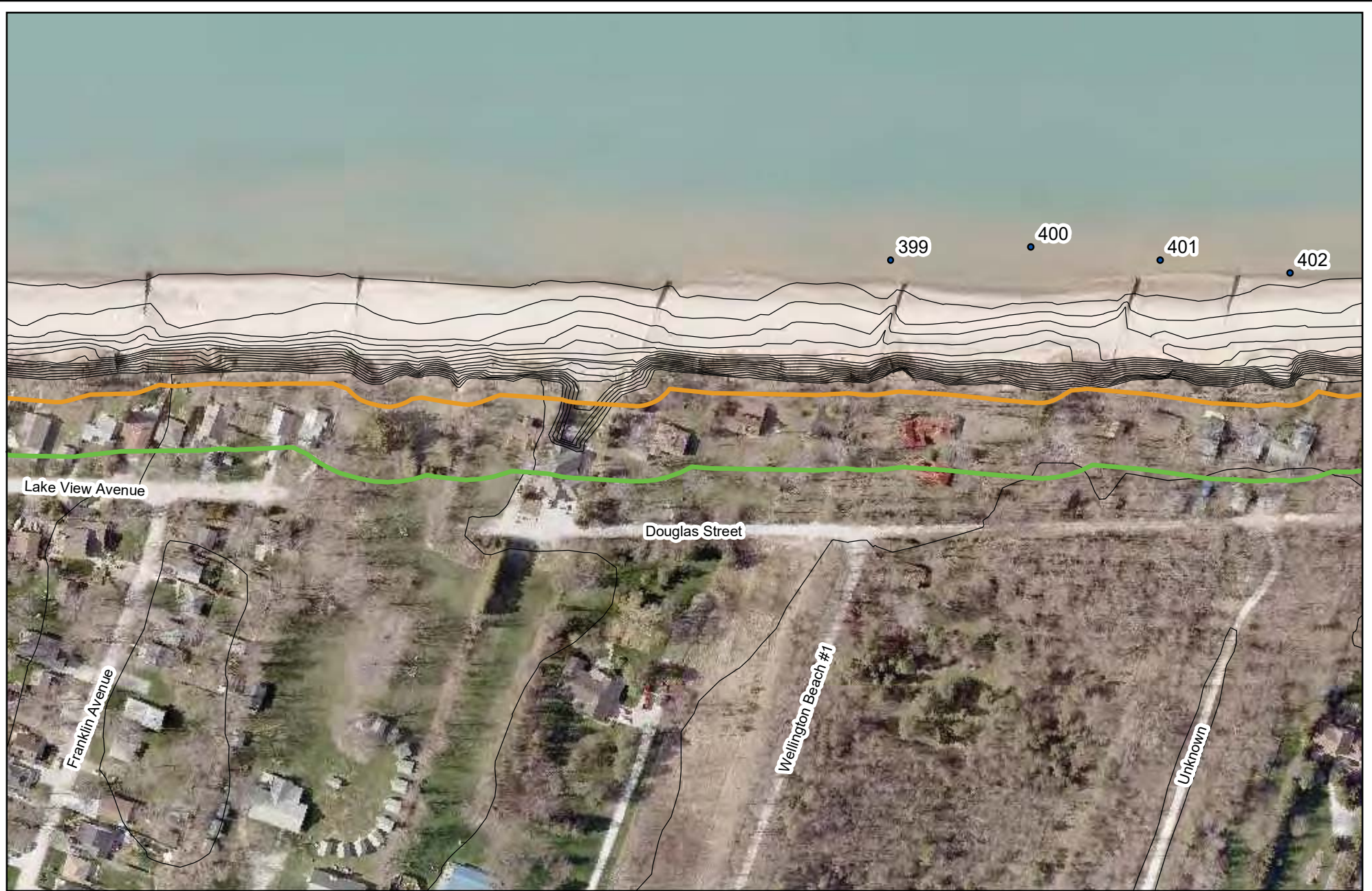


-  0.5 m contours (2007)
-  Shoreline Area 1
-  Shoreline Area 2
-  Measurement Numbers

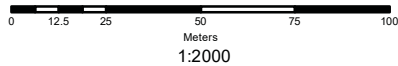






Produced by the SCRCA under license with the Ontario Ministry of Natural Resources.
Copyright Queen's Printer October 2011
May not be reproduced without permission
Air Photo: 2007 -Copyright St. Clair Region Conservation
THIS IS NOT A PLAN OF SURVEY





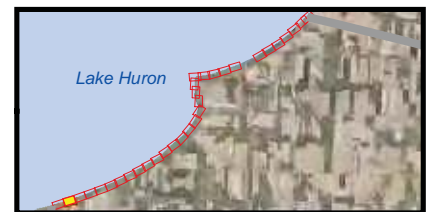
**Plympton
Shoreline Hazard Mapping
Map 2**



-  0.5 m contours (2007)
-  Shoreline Area 1
-  Shoreline Area 2
-  Measurement Numbers

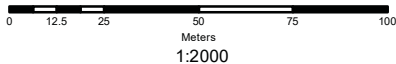






Produced by the SCRCA under license with the Ontario Ministry of Natural Resources.
Copyright Queen's Printer October 2011
May not be reproduced without permission
Air Photo: 2007 -Copyright St. Clair Region Conservation
THIS IS NOT A PLAN OF SURVEY






**Plympton
Shoreline Hazard Mapping
Map 3**



-  0.5 m contours (2007)
-  Shoreline Area 1
-  Shoreline Area 2
-  Measurement Numbers

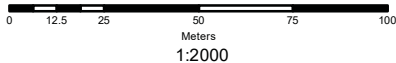






Produced by the SCRCA under license with the Ontario Ministry of Natural Resources.
Copyright Queen's Printer October 2011
May not be reproduced without permission
Air Photo: 2007 -Copyright St. Clair Region Conservation
THIS IS NOT A PLAN OF SURVEY





**Plympton
Shoreline Hazard Mapping
Map 4**



-  0.5 m contours (2007)
-  Shoreline Area 1
-  Shoreline Area 2
-  Measurement Numbers

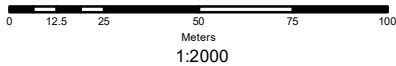


Produced by the SCRCA under license with the Ontario Ministry of Natural Resources.
Copyright Queen's Printer October 2011
May not be reproduced without permission
Air Photo: 2007 -Copyright St. Clair Region Conservation
THIS IS NOT A PLAN OF SURVEY






**Plympton
Shoreline Hazard Mapping
Map 5**



- 0.5 m contours (2007)
- Shoreline Area 1
- Shoreline Area 2
- Ⓜ Measurement Numbers

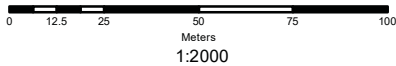






Produced by the SCRCA under license with the Ontario Ministry of Natural Resources.
Copyright Queen's Printer October 2011
May not be reproduced without permission
Air Photo: 2007 -Copyright St. Clair Region Conservation
THIS IS NOT A PLAN OF SURVEY





**Plympton
Shoreline Hazard Mapping
Map 6**



-  0.5 m contours (2007)
-  Shoreline Area 1
-  Shoreline Area 2
-  Measurement Numbers

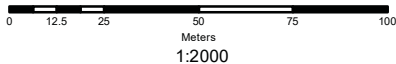






Produced by the SCRCA under license with the Ontario Ministry of Natural Resources.
Copyright Queen's Printer October 2011
May not be reproduced without permission
Air Photo: 2007 -Copyright St. Clair Region Conservation
THIS IS NOT A PLAN OF SURVEY





**Plympton
Shoreline Hazard Mapping
Map 7**



-  0.5 m contours (2007)
-  Shoreline Area 1
-  Shoreline Area 2
-  Measurement Numbers

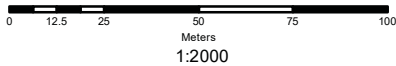






Produced by the SCRCA under license with the Ontario Ministry of Natural Resources.
Copyright Queen's Printer October 2011
May not be reproduced without permission
Air Photo: 2007 -Copyright St. Clair Region Conservation
THIS IS NOT A PLAN OF SURVEY





**Plympton
Shoreline Hazard Mapping
Map 8**

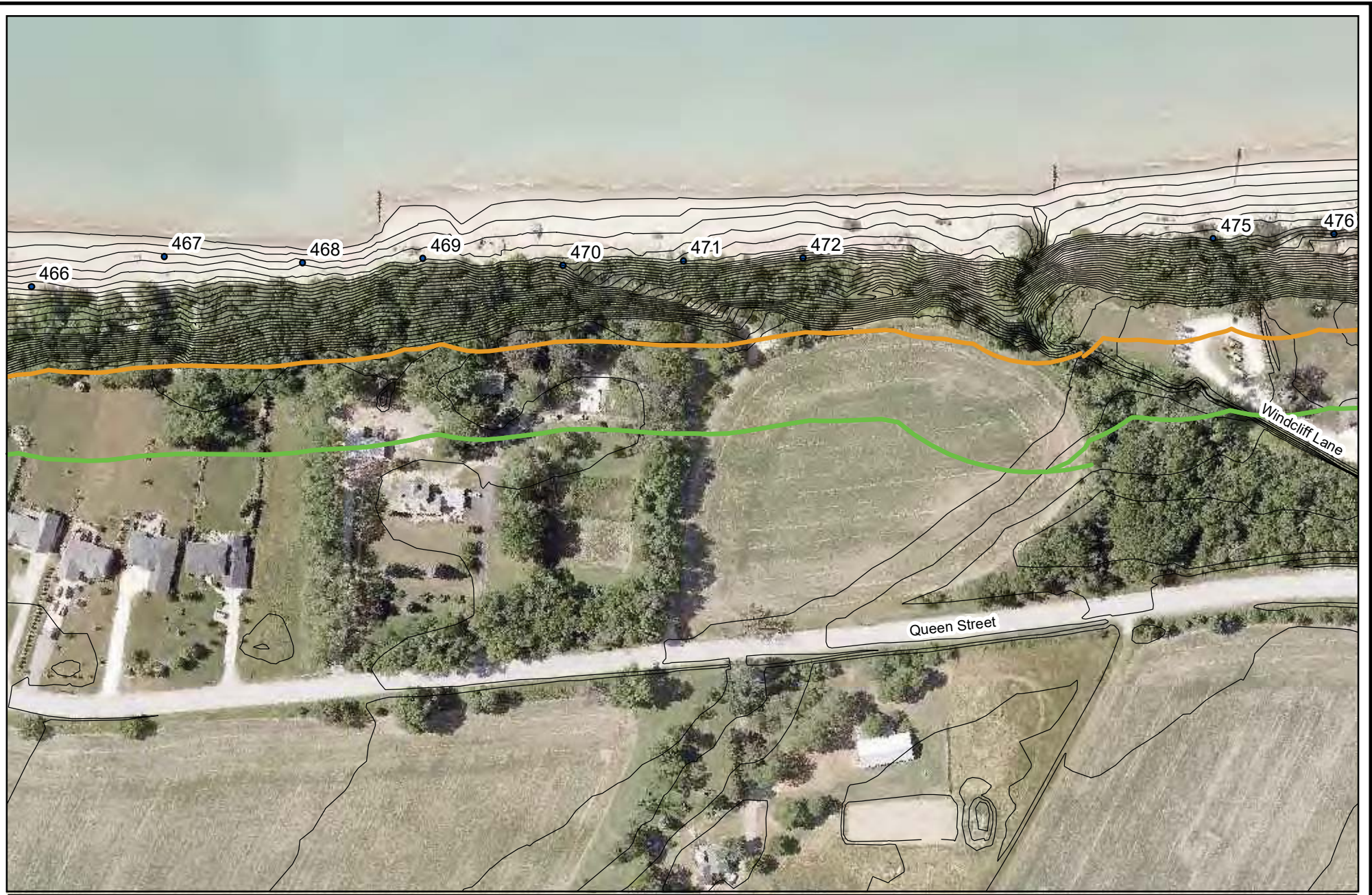


-  0.5 m contours (2007)
-  Shoreline Area 1
-  Shoreline Area 2
-  Measurement Numbers

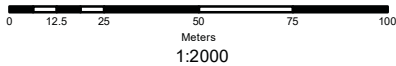


Produced by the SCRCA under license with the Ontario Ministry of Natural Resources.
Copyright Queen's Printer October 2011
May not be reproduced without permission
Air Photo: 2007 -Copyright St. Clair Region Conservation
THIS IS NOT A PLAN OF SURVEY





**Plympton
Shoreline Hazard Mapping
Map 9**



- 0.5 m contours (2007)
- Shoreline Area 1
- Shoreline Area 2
- Measurement Numbers

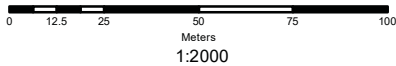






Produced by the SCRCA under license with the Ontario Ministry of Natural Resources.
Copyright Queen's Printer October 2011
May not be reproduced without permission
Air Photo: 2007 -Copyright St. Clair Region Conservation
THIS IS NOT A PLAN OF SURVEY





**Plympton
Shoreline Hazard Mapping
Map 10**



-  0.5 m contours (2007)
-  Shoreline Area 1
-  Shoreline Area 2
-  Measurement Numbers

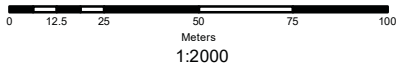






Produced by the SCRCA under license with the Ontario Ministry of Natural Resources.
Copyright Queen's Printer October 2011
May not be reproduced without permission
Air Photo: 2007 -Copyright St. Clair Region Conservation
THIS IS NOT A PLAN OF SURVEY






**Plympton
Shoreline Hazard Mapping
Map 11**



-  0.5 m contours (2007)
-  Shoreline Area 1
-  Shoreline Area 2
-  Measurement Numbers

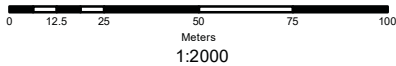






Produced by the SCRCA under license with the Ontario Ministry of Natural Resources.
Copyright Queen's Printer October 2011
May not be reproduced without permission
Air Photo: 2007 -Copyright St. Clair Region Conservation
THIS IS NOT A PLAN OF SURVEY





**Plympton
Shoreline Hazard Mapping
Map 12**



-  0.5 m contours (2007)
-  Shoreline Area 1
-  Shoreline Area 2
-  Measurement Numbers

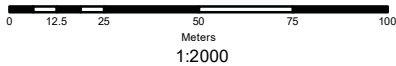


Produced by the SCRCU under license with the Ontario Ministry of Natural Resources.
Copyright Queen's Printer October 2011
May not be reproduced without permission
Air Photo: 2007 -Copyright St. Clair Region Conservation
THIS IS NOT A PLAN OF SURVEY





**Plympton
Shoreline Hazard Mapping
Map 13**



- 0.5 m contours (2007)
- Shoreline Area 1
- Shoreline Area 2
- Measurement Numbers

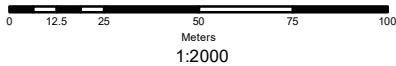






Produced by the SCRCA under license with the Ontario Ministry of Natural Resources.
 Copyright Queen's Printer October 2011
 May not be reproduced without permission
 Air Photo: 2007 -Copyright St. Clair Region Conservation
 THIS IS NOT A PLAN OF SURVEY





**Plympton
Shoreline Hazard Mapping
Map 14**



-  0.5 m contours (2007)
-  Shoreline Area 1
-  Shoreline Area 2
-  Measurement Numbers

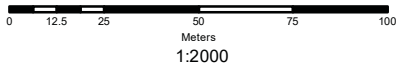






Produced by the SCRCA under license with the Ontario Ministry of Natural Resources.
Copyright Queen's Printer October 2011
May not be reproduced without permission
Air Photo: 2007 -Copyright St. Clair Region Conservation
THIS IS NOT A PLAN OF SURVEY





**Plympton
Shoreline Hazard Mapping
Map 15**



-  0.5 m contours (2007)
-  Shoreline Area 1
-  Shoreline Area 2
-  Measurement Numbers

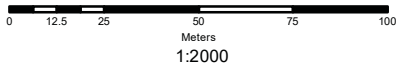






Produced by the SCRCA under license with the Ontario Ministry of Natural Resources.
Copyright Queen's Printer October 2011
May not be reproduced without permission
Air Photo: 2007 -Copyright St. Clair Region Conservation
THIS IS NOT A PLAN OF SURVEY






**Plympton
Shoreline Hazard Mapping
Map 16**



-  0.5 m contours (2007)
-  Shoreline Area 1
-  Shoreline Area 2
-  Measurement Numbers

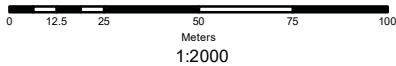






Produced by the SCRCA under license with the Ontario Ministry of Natural Resources.
Copyright Queen's Printer October 2011
May not be reproduced without permission
Air Photo: 2007 -Copyright St. Clair Region Conservation
THIS IS NOT A PLAN OF SURVEY






**Plympton
Shoreline Hazard Mapping
Map 17**



-  0.5 m contours (2007)
-  Shoreline Area 1
-  Shoreline Area 2
-  Measurement Numbers

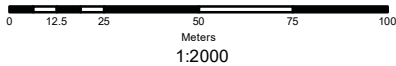






Produced by the SCRCA under license with the Ontario Ministry of Natural Resources.
Copyright Queen's Printer October 2011
May not be reproduced without permission
Air Photo: 2007 -Copyright St. Clair Region Conservation
THIS IS NOT A PLAN OF SURVEY





**Plympton
Shoreline Hazard Mapping
Map 18**



-  0.5 m contours (2007)
-  Shoreline Area 1
-  Shoreline Area 2
-  Measurement Numbers

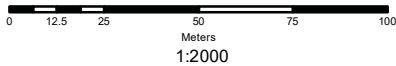






Produced by the SCRCa under license with the Ontario Ministry of Natural Resources.
Copyright Queen's Printer October 2011
May not be reproduced without permission
Air Photo: 2007 -Copyright St. Clair Region Conservation
THIS IS NOT A PLAN OF SURVEY





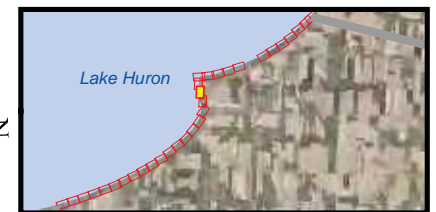
**Plympton
Shoreline Hazard Mapping
Map 19**



-  0.5 m contours (2007)
-  Shoreline Area 1
-  Shoreline Area 2
-  Measurement Numbers







Produced by the SCRCA under license with the Ontario Ministry of Natural Resources.
Copyright Queen's Printer October 2011
May not be reproduced without permission
Air Photo: 2007 -Copyright St. Clair Region Conservation
THIS IS NOT A PLAN OF SURVEY





**Plympton
Shoreline Hazard Mapping
Map 20**



-  0.5 m contours (2007)
-  Shoreline Area 1
-  Shoreline Area 2
-  Measurement Numbers

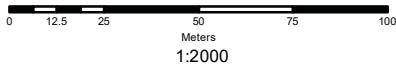






Produced by the SCRCA under license with the Ontario Ministry of Natural Resources.
Copyright Queen's Printer October 2011
May not be reproduced without permission
Air Photo: 2007 -Copyright St. Clair Region Conservation
THIS IS NOT A PLAN OF SURVEY





**Plympton
Shoreline Hazard Mapping
Map 21**

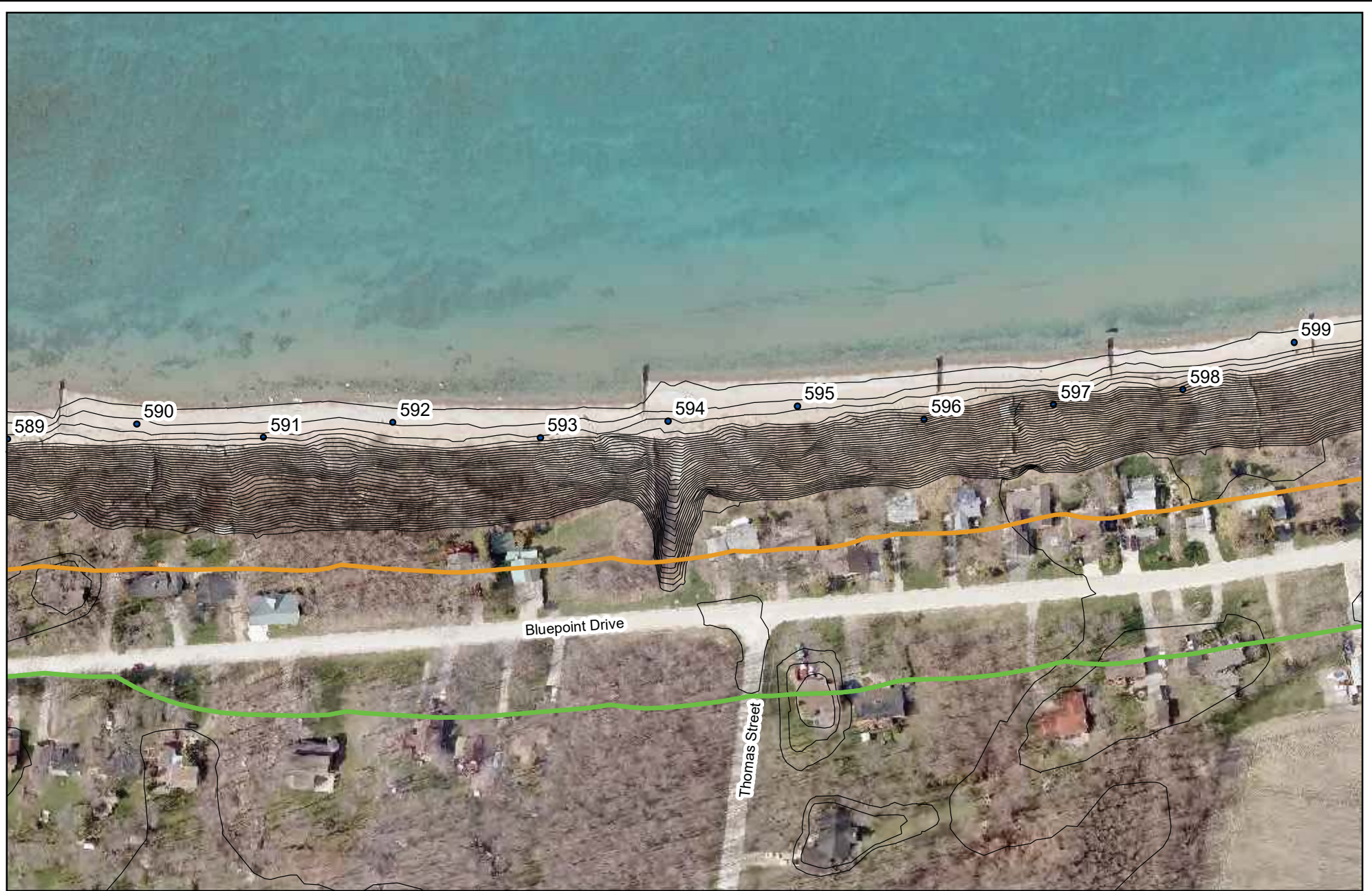


-  0.5 m contours (2007)
-  Shoreline Area 1
-  Shoreline Area 2
-  Measurement Numbers

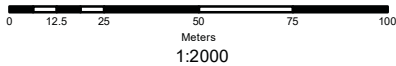






Produced by the SCRCA under license with the Ontario Ministry of Natural Resources.
Copyright Queen's Printer October 2011
May not be reproduced without permission
Air Photo: 2007 -Copyright St. Clair Region Conservation
THIS IS NOT A PLAN OF SURVEY





**Plympton
Shoreline Hazard Mapping
Map 22**



-  0.5 m contours (2007)
-  Shoreline Area 1
-  Shoreline Area 2
-  Measurement Numbers

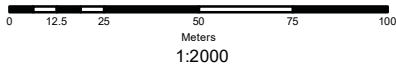






Produced by the SCRCA under license with the Ontario Ministry of Natural Resources.
Copyright Queen's Printer October 2011
May not be reproduced without permission
Air Photo: 2007 -Copyright St. Clair Region Conservation
THIS IS NOT A PLAN OF SURVEY





**Plympton
Shoreline Hazard Mapping
Map 23**



-  0.5 m contours (2007)
-  Shoreline Area 1
-  Shoreline Area 2
-  Measurement Numbers

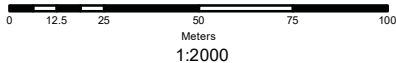






Produced by the SCRCA under license with the Ontario Ministry of Natural Resources.
Copyright Queen's Printer October 2011
May not be reproduced without permission
Air Photo: 2007 -Copyright St. Clair Region Conservation
THIS IS NOT A PLAN OF SURVEY





**Plympton
Shoreline Hazard Mapping
Map 24**

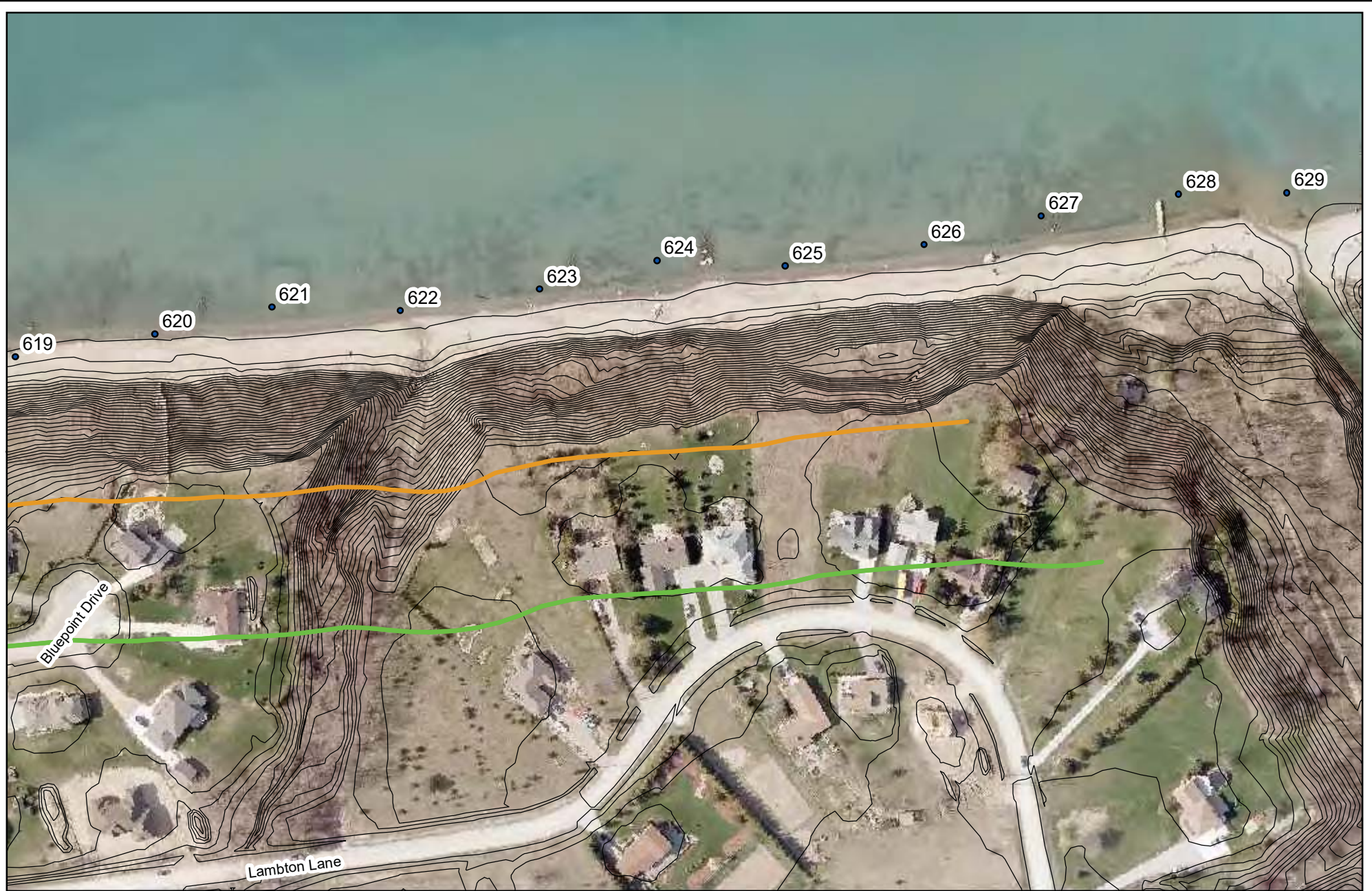


-  0.5 m contours (2007)
-  Shoreline Area 1
-  Shoreline Area 2
-  Measurement Numbers

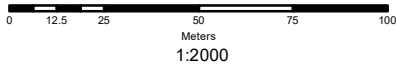






Produced by the SCRCA under license with the Ontario Ministry of Natural Resources.
Copyright Queen's Printer October 2011
May not be reproduced without permission
Air Photo: 2007 -Copyright St. Clair Region Conservation
THIS IS NOT A PLAN OF SURVEY





**Plympton
Shoreline Hazard Mapping
Map 25**



-  0.5 m contours (2007)
-  Shoreline Area 1
-  Shoreline Area 2
-  Measurement Numbers

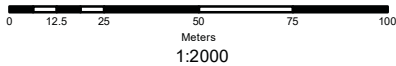






Produced by the SCRCA under license with the Ontario Ministry of Natural Resources.
Copyright Queen's Printer October 2011
May not be reproduced without permission
Air Photo: 2007 -Copyright St. Clair Region Conservation
THIS IS NOT A PLAN OF SURVEY





**Plympton
Shoreline Hazard Mapping
Map 26**



-  0.5 m contours (2007)
-  Shoreline Area 1
-  Shoreline Area 2
-  Measurement Numbers

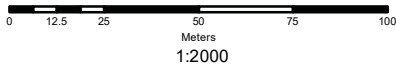






Produced by the SCRCA under license with the Ontario Ministry of Natural Resources.
Copyright Queen's Printer October 2011
May not be reproduced without permission
Air Photo: 2007 -Copyright St. Clair Region Conservation
THIS IS NOT A PLAN OF SURVEY





**Plympton
Shoreline Hazard Mapping
Map 27**

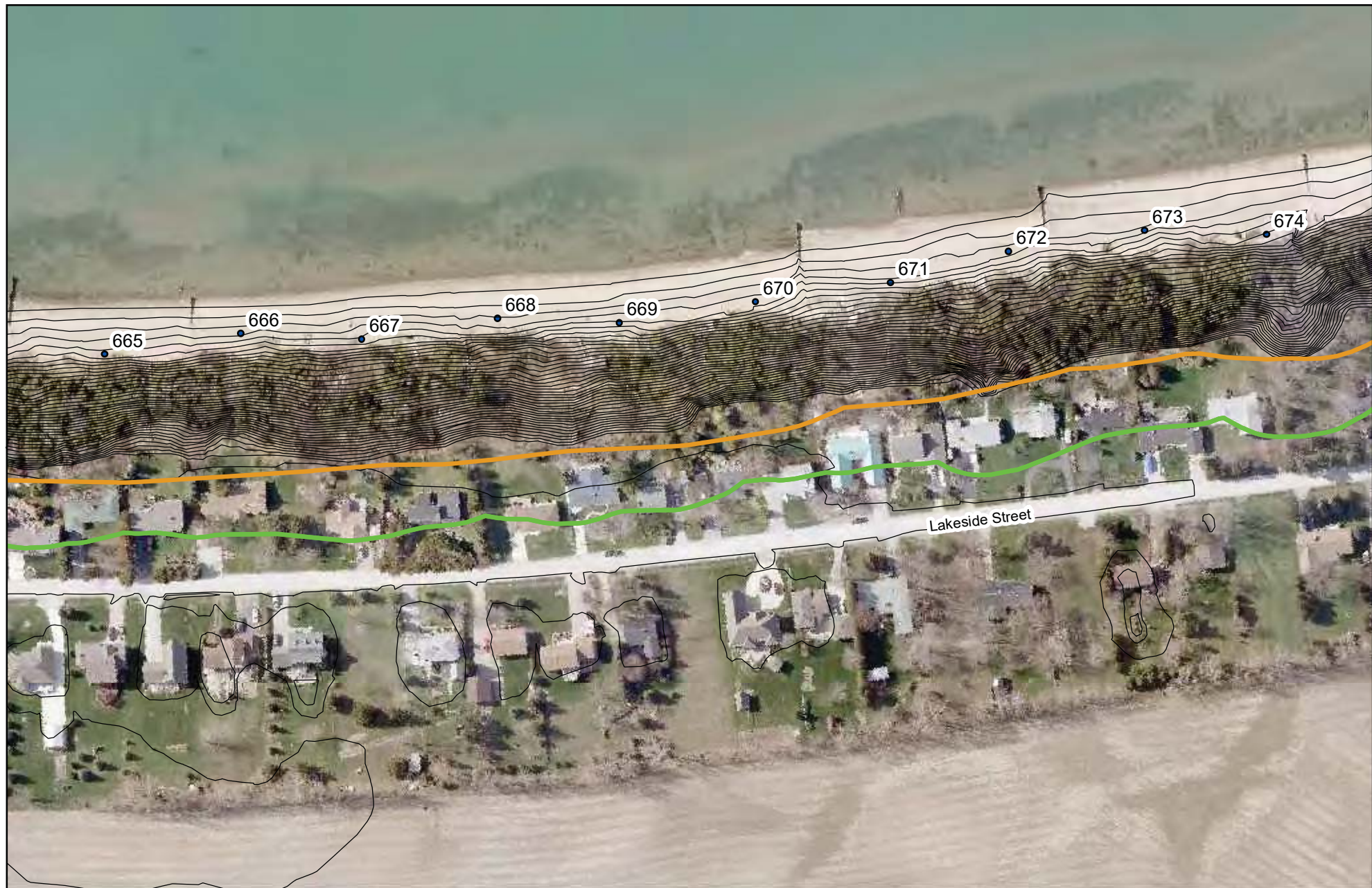


-  0.5 m contours (2007)
-  Shoreline Area 1
-  Shoreline Area 2
-  Measurement Numbers

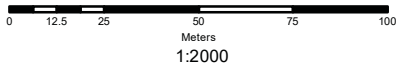






Produced by the SCRCA under license with the Ontario Ministry of Natural Resources.
Copyright Queen's Printer October 2011
May not be reproduced without permission
Air Photo: 2007 -Copyright St. Clair Region Conservation
THIS IS NOT A PLAN OF SURVEY





**Plympton
Shoreline Hazard Mapping
Map 28**



-  0.5 m contours (2007)
-  Shoreline Area 1
-  Shoreline Area 2
-  Measurement Numbers

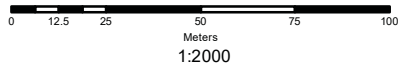






Produced by the SCRCA under license with the Ontario Ministry of Natural Resources.
Copyright Queen's Printer October 2011
May not be reproduced without permission
Air Photo: 2007 -Copyright St. Clair Region Conservation
THIS IS NOT A PLAN OF SURVEY





**Plympton
Shoreline Hazard Mapping
Map 29**



-  0.5 m contours (2007)
-  Shoreline Area 1
-  Shoreline Area 2
-  Measurement Numbers

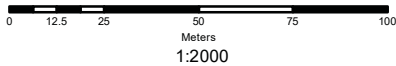






Produced by the SCRCA under license with the Ontario Ministry of Natural Resources.
Copyright Queen's Printer October 2011
May not be reproduced without permission
Air Photo: 2007 -Copyright St. Clair Region Conservation
THIS IS NOT A PLAN OF SURVEY





**Plympton
Shoreline Hazard Mapping
Map 30**



-  0.5 m contours (2007)
-  Shoreline Area 1
-  Shoreline Area 2
-  Measurement Numbers

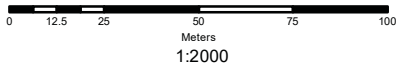






Produced by the SCRCA under license with the Ontario Ministry of Natural Resources.
Copyright Queen's Printer October 2011
May not be reproduced without permission
Air Photo: 2007 -Copyright St. Clair Region Conservation
THIS IS NOT A PLAN OF SURVEY





**Plympton
Shoreline Hazard Mapping
Map 31**



-  0.5 m contours (2007)
-  Shoreline Area 1
-  Shoreline Area 2
-  Measurement Numbers

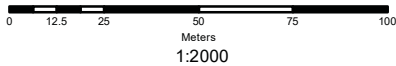






Produced by the SCRCA under license with the Ontario Ministry of Natural Resources.
Copyright Queen's Printer October 2011
May not be reproduced without permission
Air Photo: 2007 -Copyright St. Clair Region Conservation
THIS IS NOT A PLAN OF SURVEY





**Plympton
Shoreline Hazard Mapping
Map 32**

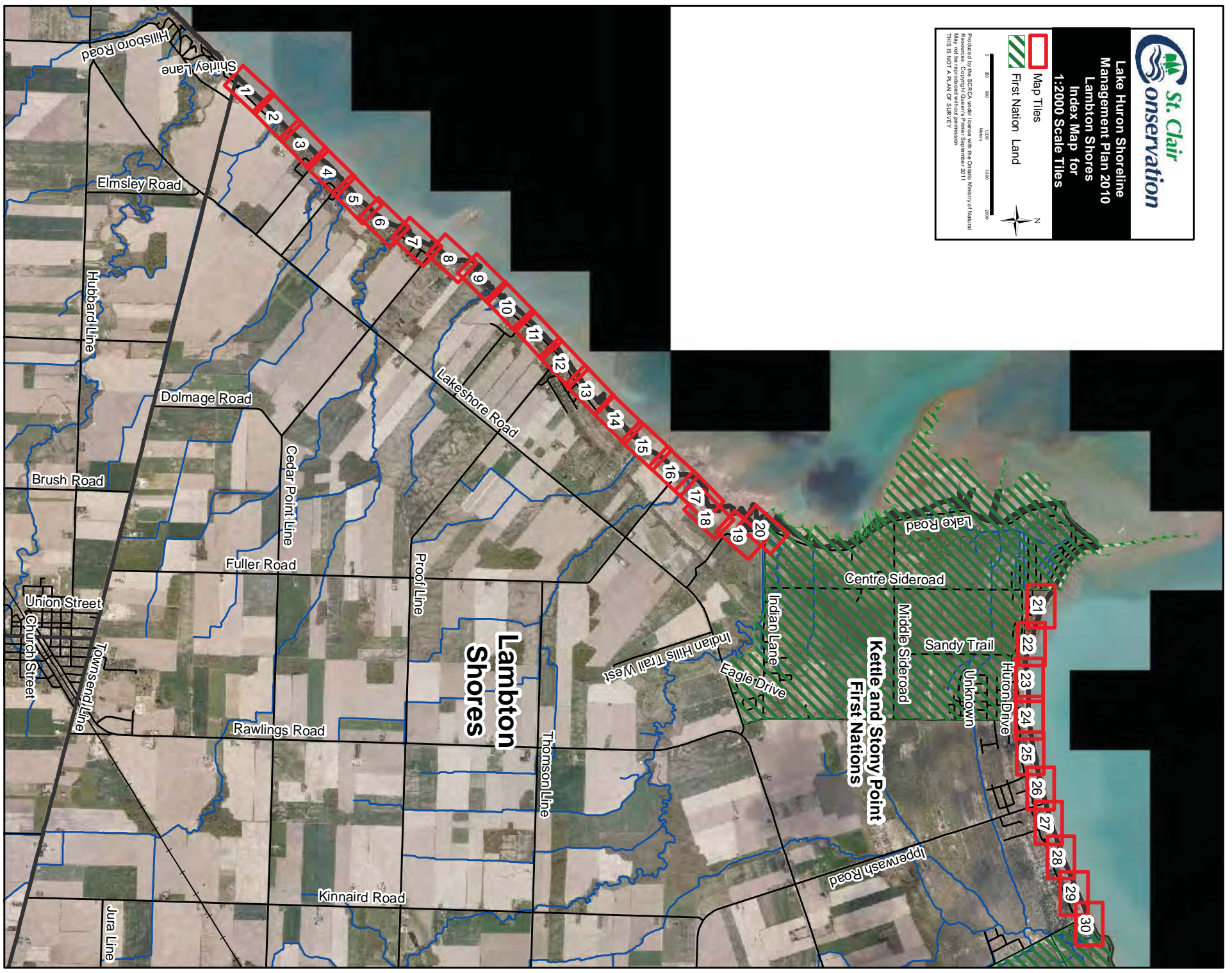
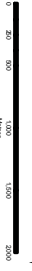


-  0.5 m contours (2007)
-  Shoreline Area 1
-  Shoreline Area 2
-  Measurement Numbers



Produced by the SCRCU under license with the Ontario Ministry of Natural Resources.
Copyright Queen's Printer October 2011
May not be reproduced without permission
Air Photo: 2007 -Copyright St. Clair Region Conservation
THIS IS NOT A PLAN OF SURVEY

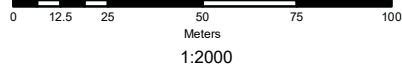









Lambton Shores
Shoreline Hazard Mapping

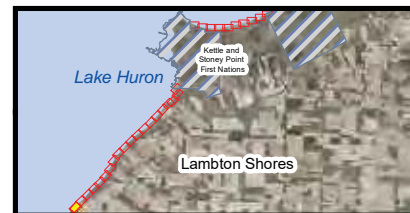
Map 1



-  0.5 m contours (2007)
-  Shoreline Area 1
-  Shoreline Area 2



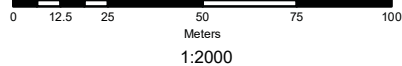
Produced by the SCRCA under license with the Ontario Ministry of Natural Resources.
Copyright Queen's Printer August 2011
May not be reproduced without permission
Air Photo: 2007 - Copyright St. Clair Region Conservation
THIS IS NOT A PLAN OF SURVEY








Lambton Shores
Shoreline Hazard Mapping

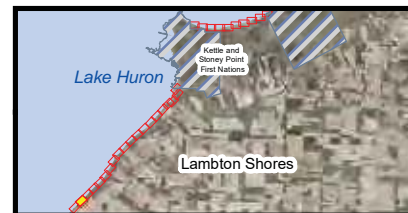
Map 2



-  0.5 m contours (2007)
-  Shoreline Area 1
-  Shoreline Area 2



Produced by the SCRCA under license with the Ontario Ministry of Natural Resources.
Copyright Queen's Printer August 2011
May not be reproduced without permission
Air Photo: 2007 -Copyright St. Clair Region Conservation
THIS IS NOT A PLAN OF SURVEY








Lambton Shores
Shoreline Hazard Mapping

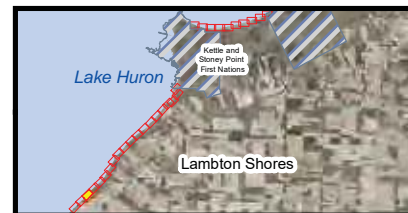
Map 3



-  0.5 m contours (2007)
-  Shoreline Area 1
-  Shoreline Area 2



Produced by the SCRCA under license with the Ontario Ministry of Natural Resources.
Copyright Queen's Printer August 2011
May not be reproduced without permission
Air Photo: 2007 -Copyright St. Clair Region Conservation
THIS IS NOT A PLAN OF SURVEY








Lambton Shores
Shoreline Hazard Mapping

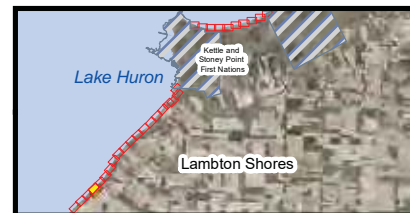
Map 4



-  0.5 m contours (2007)
-  Shoreline Area 1
-  Shoreline Area 2



Produced by the SCRCRA under license with the Ontario Ministry of Natural Resources.
Copyright Queen's Printer August 2011
May not be reproduced without permission
Air Photo: 2007 -Copyright St. Clair Region Conservation
THIS IS NOT A PLAN OF SURVEY








Lambton Shores
Shoreline Hazard Mapping

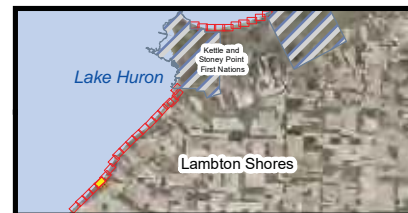
Map 5



-  0.5 m contours (2007)
-  Shoreline Area 1
-  Shoreline Area 2



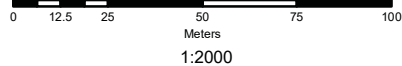
Produced by the SCRCA under license with the Ontario Ministry of Natural Resources.
Copyright Queen's Printer August 2011
May not be reproduced without permission
Air Photo: 2007 -Copyright St. Clair Region Conservation
THIS IS NOT A PLAN OF SURVEY





Lambton Shores
Shoreline Hazard Mapping

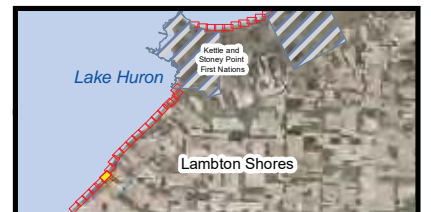
Map 6



- 0.5 m contours (2007)
- Shoreline Area 1
- Shoreline Area 2



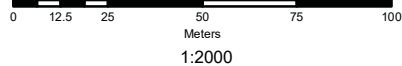
Produced by the SCRCA under license with the Ontario Ministry of Natural Resources.
Copyright Queen's Printer August 2011
May not be reproduced without permission
Air Photo: 2007 - Copyright St. Clair Region Conservation
THIS IS NOT A PLAN OF SURVEY








Lambton Shores
Shoreline Hazard Mapping

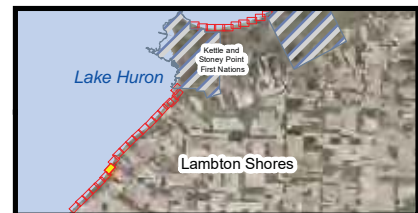
Map 7



-  0.5 m contours (2007)
-  Shoreline Area 1
-  Shoreline Area 2



Produced by the SCRCA under license with the Ontario Ministry of Natural Resources.
Copyright Queen's Printer August 2011
May not be reproduced without permission
Air Photo: 2007 -Copyright St. Clair Region Conservation
THIS IS NOT A PLAN OF SURVEY





Lambton Shores
Shoreline Hazard Mapping

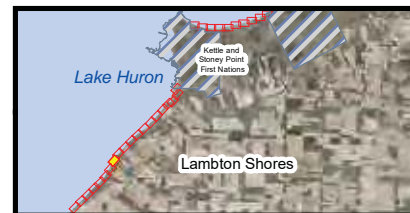
Map 8



- 0.5 m contours (2007)
- Shoreline Area 1
- Shoreline Area 2



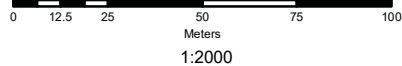
Produced by the SCRCa under license with the Ontario Ministry of Natural Resources.
Copyright Queen's Printer August 2011
May not be reproduced without permission
Air Photo: 2007 -Copyright St. Clair Region Conservation
THIS IS NOT A PLAN OF SURVEY





Lambton Shores
Shoreline Hazard Mapping

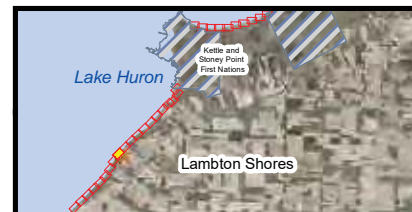
Map 9



- 0.5 m contours (2007)
- Shoreline Area 1
- Shoreline Area 2



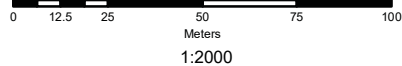
Produced by the SCRCa under license with the Ontario Ministry of Natural Resources.
Copyright Queen's Printer August 2011
May not be reproduced without permission
Air Photo: 2007 -Copyright St. Clair Region Conservation
THIS IS NOT A PLAN OF SURVEY





Lambton Shores
Shoreline Hazard Mapping

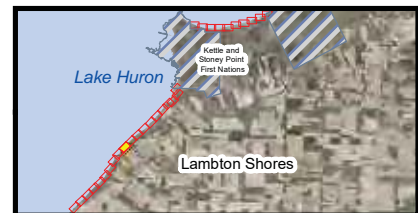
Map 10



- 0.5 m contours (2007)
- Shoreline Area 1
- Shoreline Area 2



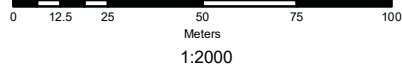
Produced by the SCRCa under license with the Ontario Ministry of Natural Resources.
Copyright Queen's Printer August 2011
May not be reproduced without permission
Air Photo: 2007 -Copyright St. Clair Region Conservation
THIS IS NOT A PLAN OF SURVEY








Lambton Shores
Shoreline Hazard Mapping

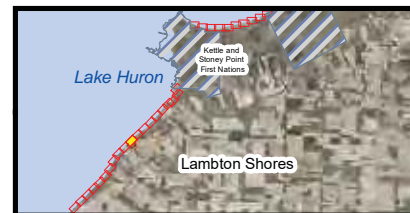
Map 11



-  0.5 m contours (2007)
-  Shoreline Area 1
-  Shoreline Area 2



Produced by the SCRCRA under license with the Ontario Ministry of Natural Resources.
Copyright Queen's Printer August 2011
May not be reproduced without permission
Air Photo: 2007 -Copyright St. Clair Region Conservation
THIS IS NOT A PLAN OF SURVEY








Lambton Shores
Shoreline Hazard Mapping

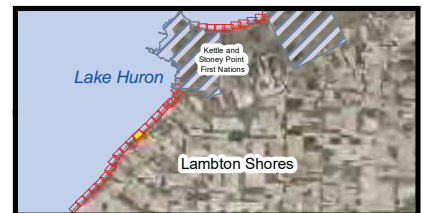
Map 12



-  0.5 m contours (2007)
-  Shoreline Area 1
-  Shoreline Area 2



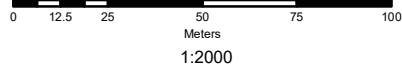
Produced by the SCRCa under license with the Ontario Ministry of Natural Resources.
Copyright Queen's Printer August 2011
May not be reproduced without permission
Air Photo: 2007 -Copyright St. Clair Region Conservation
THIS IS NOT A PLAN OF SURVEY





Lambton Shores
Shoreline Hazard Mapping

Map 13



- 0.5 m contours (2007)
- Shoreline Area 1
- Shoreline Area 2



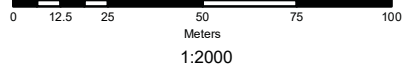
Produced by the SCRCA under license with the Ontario Ministry of Natural Resources.
Copyright Queen's Printer August 2011
May not be reproduced without permission
Air Photo: 2007 - Copyright St. Clair Region Conservation
THIS IS NOT A PLAN OF SURVEY





Lambton Shores
Shoreline Hazard Mapping

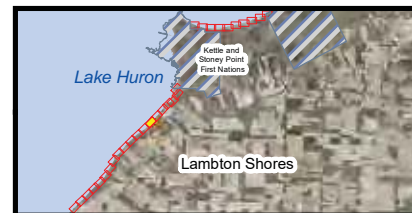
Map 14



- 0.5 m contours (2007)
- Shoreline Area 1
- Shoreline Area 2



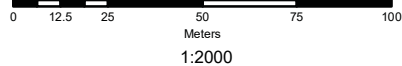
Produced by the SCRCA under license with the Ontario Ministry of Natural Resources.
Copyright Queen's Printer August 2011
May not be reproduced without permission
Air Photo: 2007 -Copyright St. Clair Region Conservation
THIS IS NOT A PLAN OF SURVEY





Lambton Shores
Shoreline Hazard Mapping

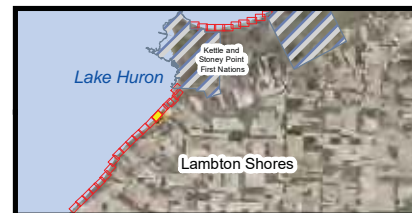
Map 15

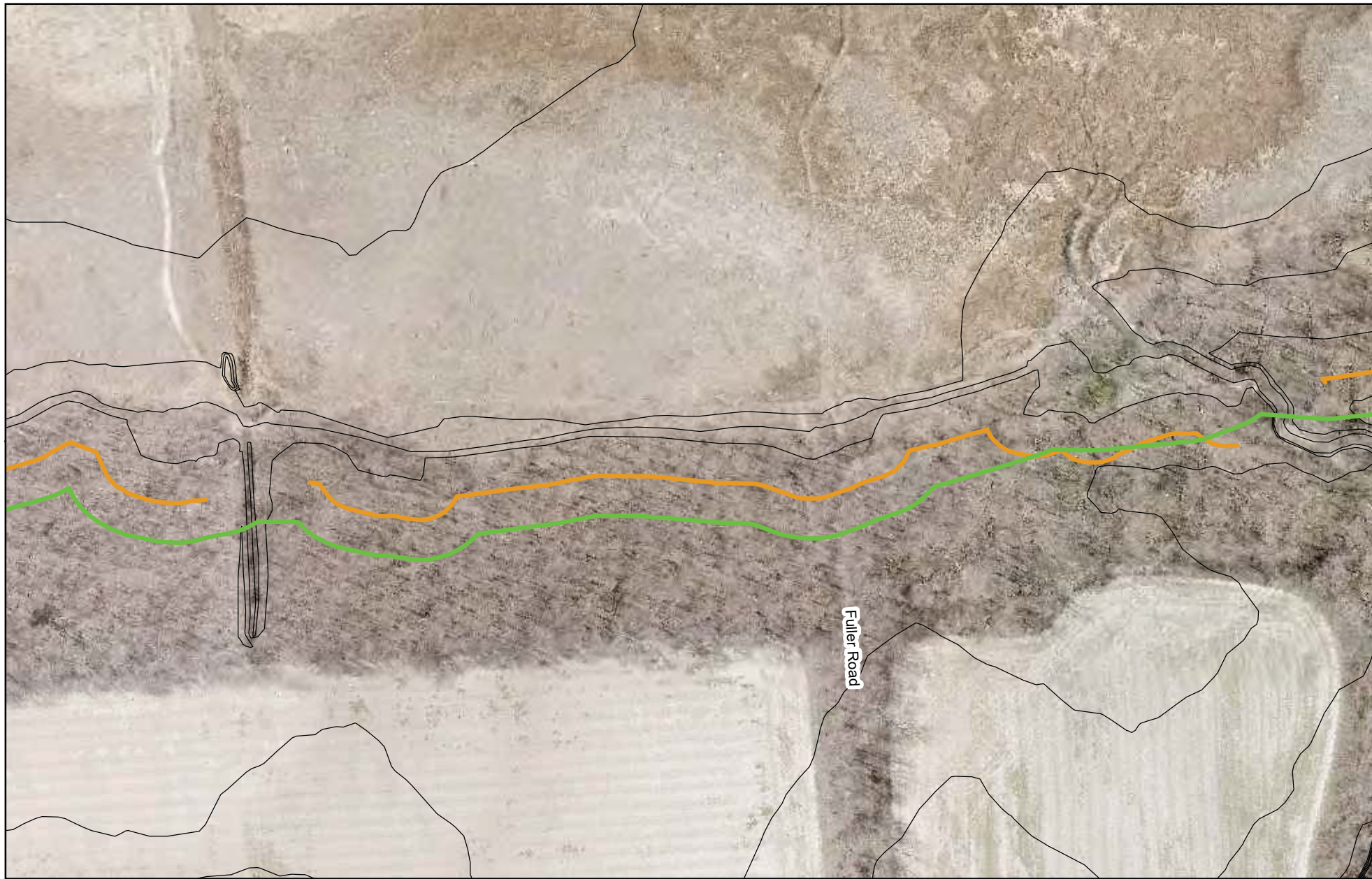


- 0.5 m contours (2007)
- Shoreline Area 1
- Shoreline Area 2



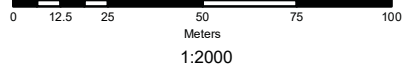
Produced by the SCRCa under license with the Ontario Ministry of Natural Resources.
Copyright Queen's Printer August 2011
May not be reproduced without permission
Air Photo: 2007 -Copyright St. Clair Region Conservation
THIS IS NOT A PLAN OF SURVEY





Lambton Shores
Shoreline Hazard Mapping

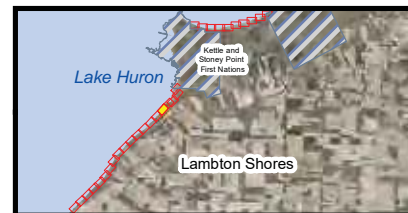
Map 16



- 0.5 m contours (2007)
- Shoreline Area 1
- Shoreline Area 2



Produced by the SCRCA under license with the Ontario Ministry of Natural Resources.
Copyright Queen's Printer August 2011
May not be reproduced without permission
Air Photo: 2007 -Copyright St. Clair Region Conservation
THIS IS NOT A PLAN OF SURVEY





Lambton Shores
Shoreline Hazard Mapping

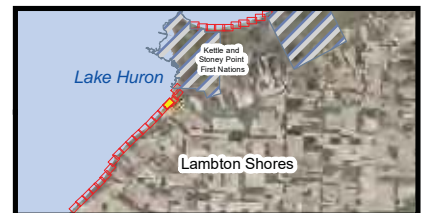
Map 17

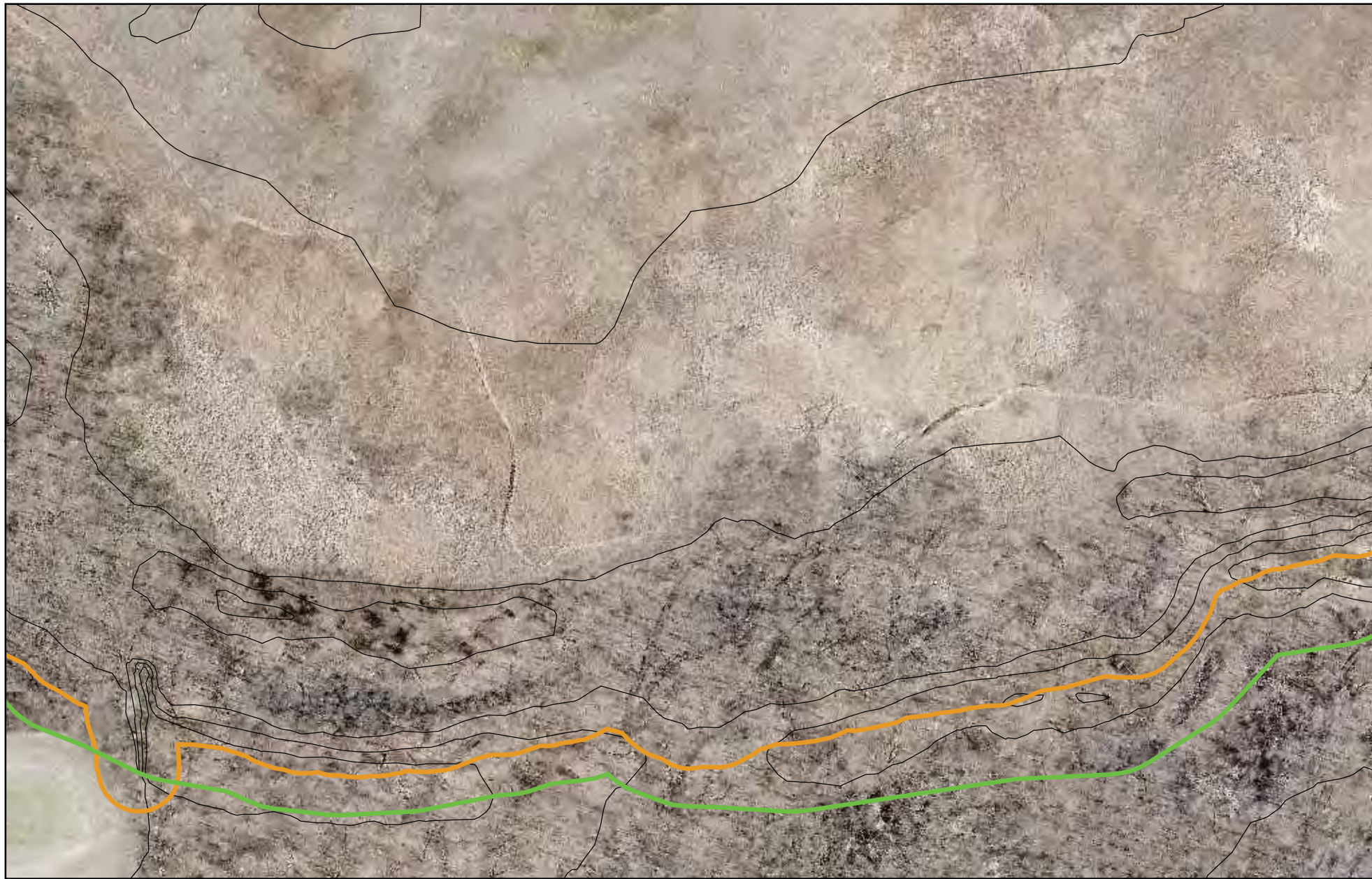


- 0.5 m contours (2007)
- Shoreline Area 1
- Shoreline Area 2



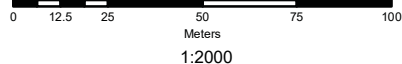
Produced by the SCRCRA under license with the Ontario Ministry of Natural Resources.
Copyright Queen's Printer August 2011
May not be reproduced without permission
Air Photo: 2007 -Copyright St. Clair Region Conservation
THIS IS NOT A PLAN OF SURVEY





Lambton Shores
Shoreline Hazard Mapping

Map 18



- 0.5 m contours (2007)
- Shoreline Area 1
- Shoreline Area 2



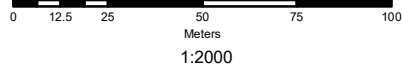
Produced by the SCRCA under license with the Ontario Ministry of Natural Resources.
Copyright Queen's Printer August 2011
May not be reproduced without permission
Air Photo: 2007 -Copyright St. Clair Region Conservation
THIS IS NOT A PLAN OF SURVEY








Lambton Shores
Shoreline Hazard Mapping

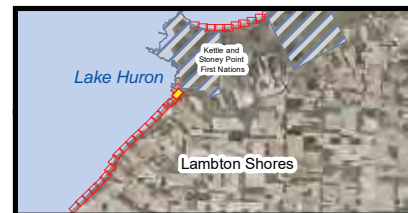

Map 19



-  0.5 m contours (2007)
-  Shoreline Area 1
-  Shoreline Area 2



Produced by the SCRCA under license with the Ontario Ministry of Natural Resources.
Copyright Queen's Printer August 2011
May not be reproduced without permission
Air Photo: 2007 -Copyright St. Clair Region Conservation
THIS IS NOT A PLAN OF SURVEY





Lambton Shores
Shoreline Hazard Mapping

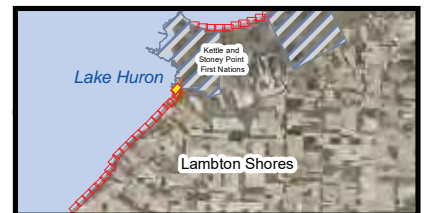

Map 20



- 0.5 m contours (2007)
- Shoreline Area 1
- Shoreline Area 2



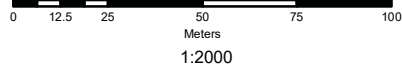
Produced by the SCRCA under license with the Ontario Ministry of Natural Resources.
Copyright Queen's Printer August 2011
May not be reproduced without permission
Air Photo: 2007 -Copyright St. Clair Region Conservation
THIS IS NOT A PLAN OF SURVEY





Lambton Shores
Shoreline Hazard Mapping

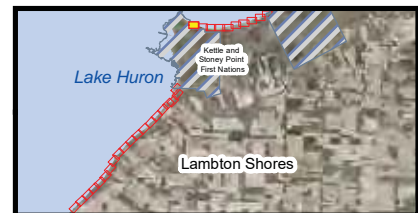
Map 21




- 0.5 m contours (2007)
- Shoreline Area 1
- Shoreline Area 2



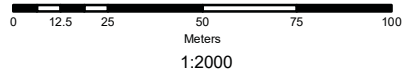
Produced by the SCRCA under license with the Ontario Ministry of Natural Resources.
Copyright Queen's Printer August 2011
May not be reproduced without permission
Air Photo: 2007 - Copyright St. Clair Region Conservation
THIS IS NOT A PLAN OF SURVEY





Lambton Shores
Shoreline Hazard Mapping

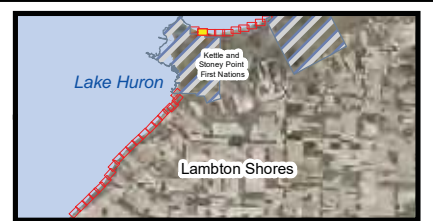
Map 22



- 0.5 m contours (2007)
- Shoreline Area 1
- Shoreline Area 2



Produced by the SCRCA under license with the Ontario Ministry of Natural Resources.
Copyright Queen's Printer August 2011
May not be reproduced without permission
Air Photo: 2007 - Copyright St. Clair Region Conservation
THIS IS NOT A PLAN OF SURVEY





Lambton Shores
Shoreline Hazard Mapping

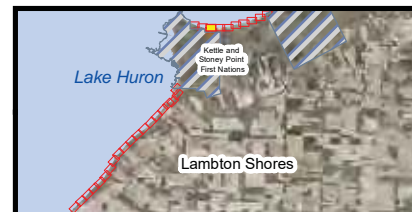
Map 23



- 0.5 m contours (2007)
- Shoreline Area 1
- Shoreline Area 2



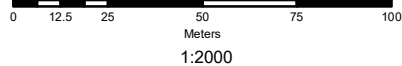
Produced by the SCRCA under license with the Ontario Ministry of Natural Resources.
Copyright Queen's Printer August 2011
May not be reproduced without permission
Air Photo: 2007 - Copyright St. Clair Region Conservation
THIS IS NOT A PLAN OF SURVEY





Lambton Shores
Shoreline Hazard Mapping

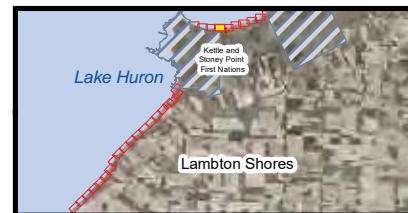
Map 24



- 0.5 m contours (2007)
- Shoreline Area 1
- Shoreline Area 2



Produced by the SCRCA under license with the Ontario Ministry of Natural Resources.
Copyright Queen's Printer August 2011
May not be reproduced without permission
Air Photo: 2007 - Copyright St. Clair Region Conservation
THIS IS NOT A PLAN OF SURVEY





Lambton Shores
Shoreline Hazard Mapping

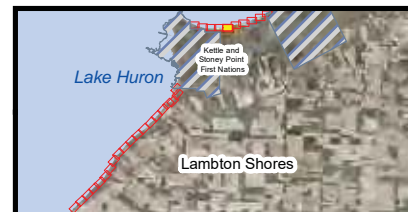
Map 25

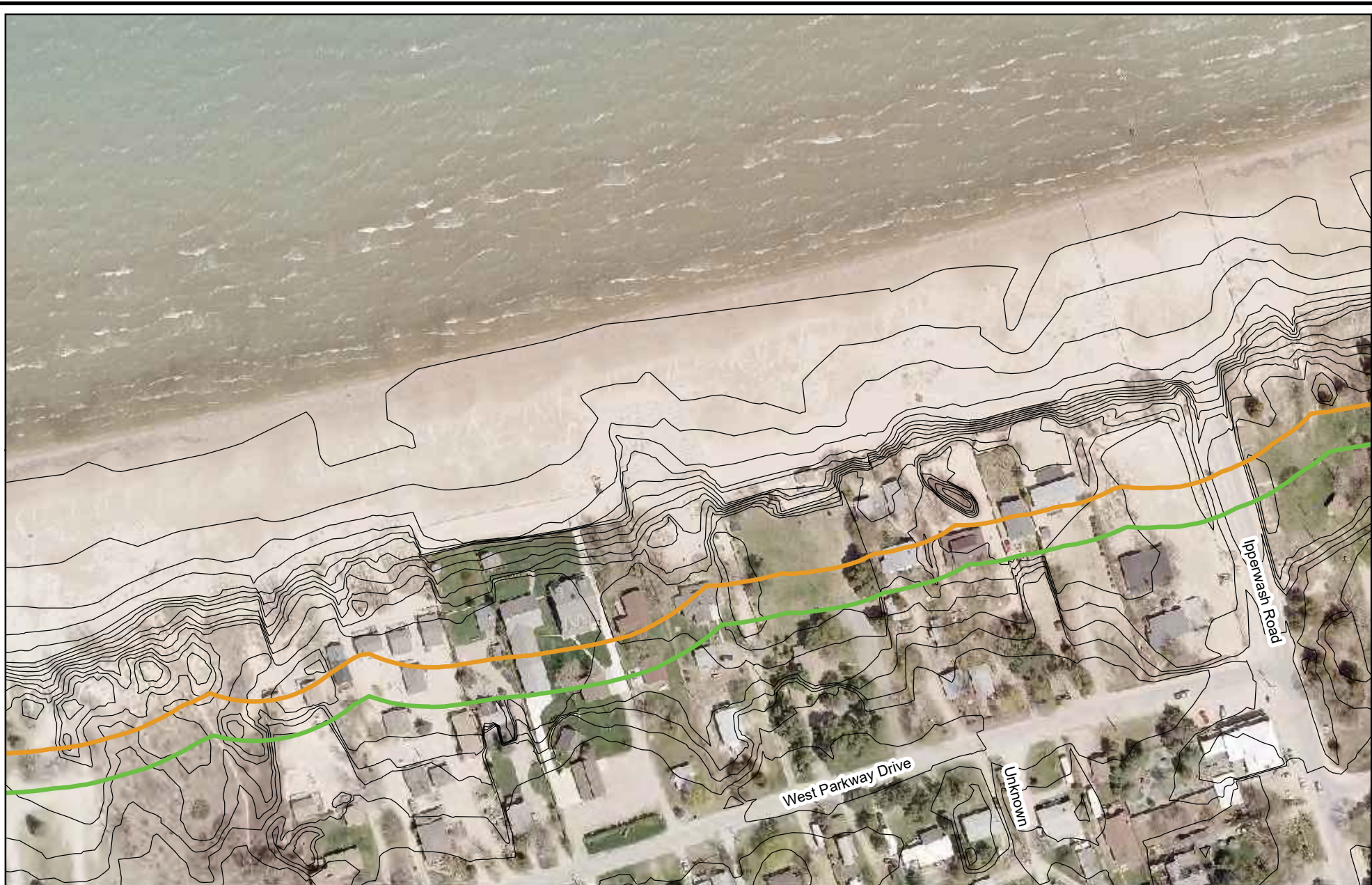


- 0.5 m contours (2007)
- Shoreline Area 1
- Shoreline Area 2



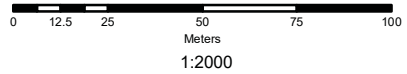
Produced by the SCRCa under license with the Ontario Ministry of Natural Resources.
Copyright Queen's Printer August 2011
May not be reproduced without permission
Air Photo: 2007 -Copyright St. Clair Region Conservation
THIS IS NOT A PLAN OF SURVEY





Lambton Shores
Shoreline Hazard Mapping

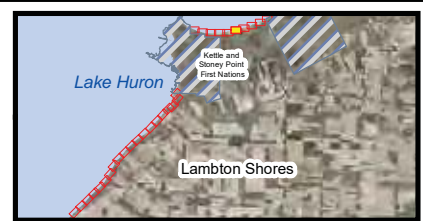
Map 26



- 0.5 m contours (2007)
- Shoreline Area 1
- Shoreline Area 2



Produced by the SCRCA under license with the Ontario Ministry of Natural Resources.
Copyright Queen's Printer August 2011
May not be reproduced without permission
Air Photo: 2007 - Copyright St. Clair Region Conservation
THIS IS NOT A PLAN OF SURVEY





Lambton Shores
Shoreline Hazard Mapping

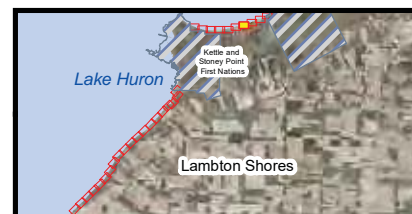
Map 27



- 0.5 m contours (2007)
- Shoreline Area 1
- Shoreline Area 2



Produced by the SCRCa under license with the Ontario Ministry of Natural Resources.
Copyright Queen's Printer August 2011
May not be reproduced without permission
Air Photo: 2007 -Copyright St. Clair Region Conservation
THIS IS NOT A PLAN OF SURVEY





Lambton Shores
Shoreline Hazard Mapping

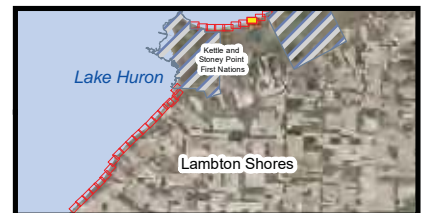
Map 28



- 0.5 m contours (2007)
- Shoreline Area 1
- Shoreline Area 2



Produced by the SCRCA under license with the Ontario Ministry of Natural Resources.
Copyright Queen's Printer August 2011
May not be reproduced without permission
Air Photo: 2007 -Copyright St. Clair Region Conservation
THIS IS NOT A PLAN OF SURVEY





Lambton Shores
Shoreline Hazard Mapping

Map 29



- 0.5 m contours (2007)
- Shoreline Area 1
- Shoreline Area 2



Produced by the SCRCA under license with the Ontario Ministry of Natural Resources.
Copyright Queen's Printer August 2011
May not be reproduced without permission
Air Photo: 2007 -Copyright St. Clair Region Conservation
THIS IS NOT A PLAN OF SURVEY





Lambton Shores
Shoreline Hazard Mapping

Map 30



- 0.5 m contours (2007)
- Shoreline Area 1
- Shoreline Area 2



Produced by the SCRCA under license with the Ontario Ministry of Natural Resources.
Copyright Queen's Printer August 2011
May not be reproduced without permission
Air Photo: 2007 -Copyright St. Clair Region Conservation
THIS IS NOT A PLAN OF SURVEY

